Disclaimer: Although the GIS Unit's goal is to provide the most correct and complete information as possible, the magnitude and dynamics of the data prevent any guarantee of accuracy or completeness. If you find any information that should be corrected, please send your request to the GIS Unit.

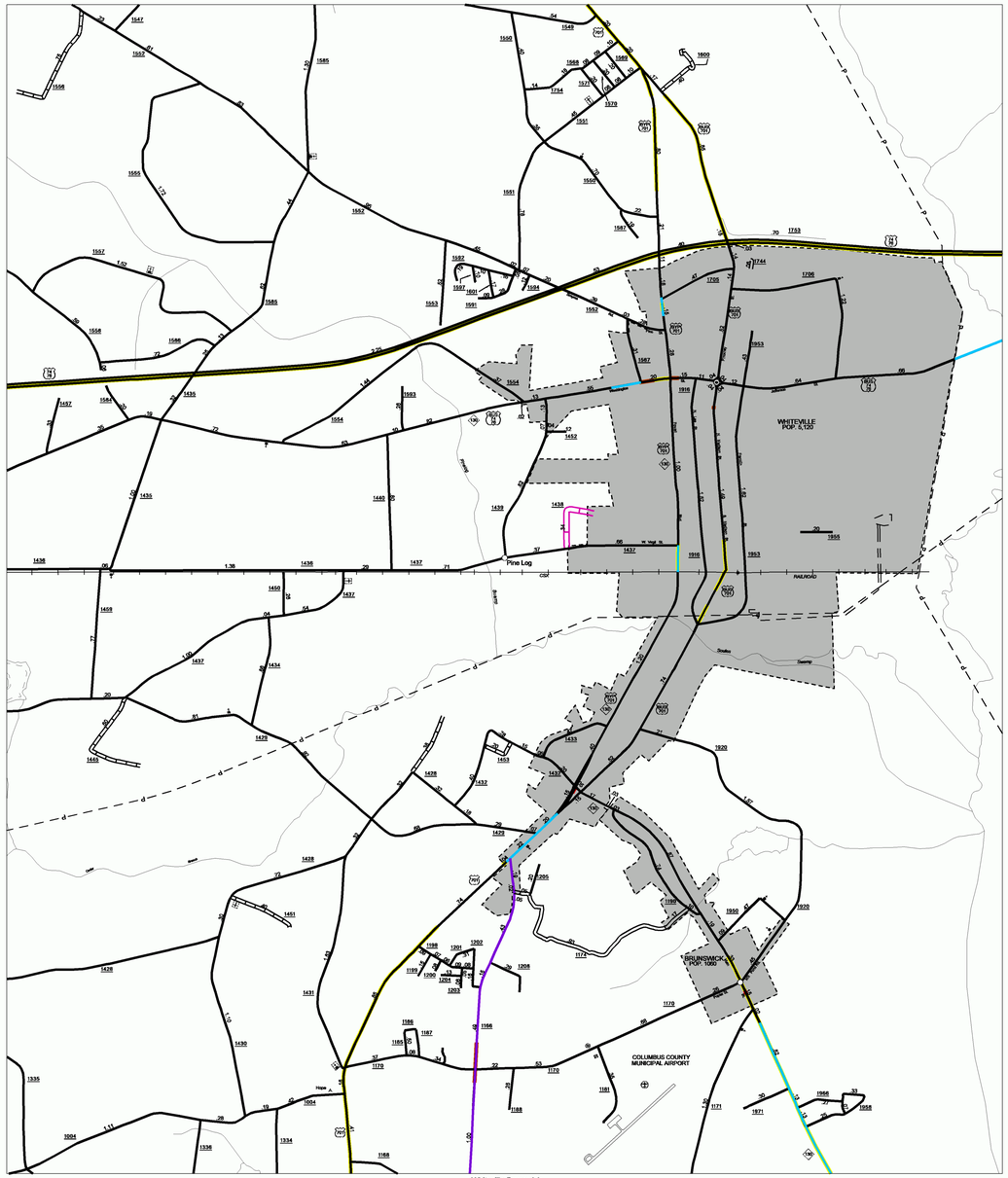


Whiteville-Brunswick

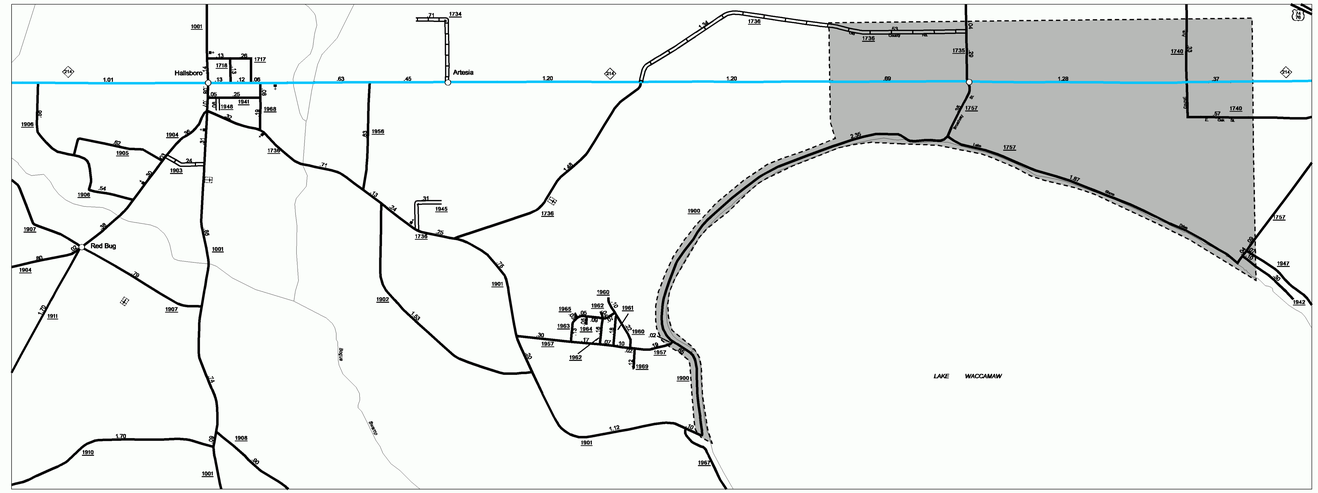


Lake Waccamaw
Pop. 1393

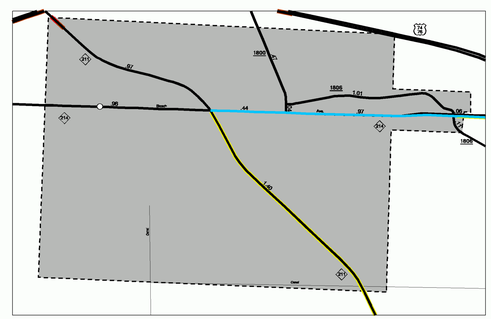

Bolton
Pop. 493

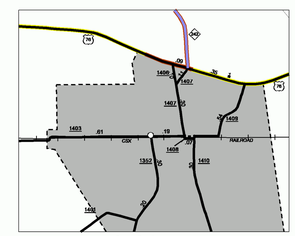

Cerro Gordo
Pop. 244

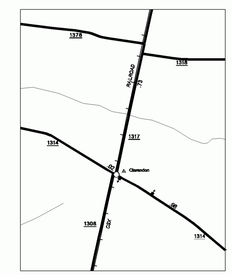

Clarendon

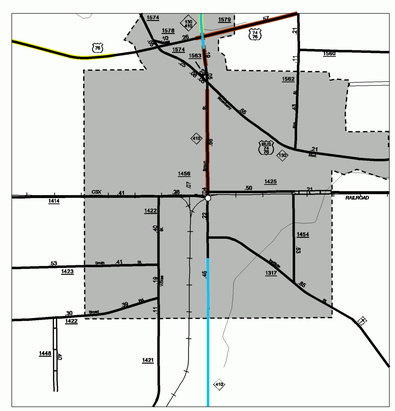

Chadbourn
Pop. 2,131

Boardman

CRASH RATE FACTORS PROVIDED BY
NCDOT TRAFFIC ENGINEERING
AND SAFETY SYSTEMS

ALL US AND NC ROUTES
ALL SECONDARY ROADS > 2000 ADT

0 - 1.00
1.01 - 2.00
2.01 - 5.00
5.01 - 111

BASED UPON 1999 - 2001 CY CRASH DATA

LANE WIDTH AND TRAFFIC VOLUME

US AND NC ROUTES WITH LANE WIDTHS
< 11 FEET AND ADT > 999 AND < 2001

US AND NC ROUTES WITH LANE WIDTHS
< 12 FEET AND ADT > 2000

SECONDARY ROADS WITH LANE WIDTHS
< 11 FEET AND ADT > 2000

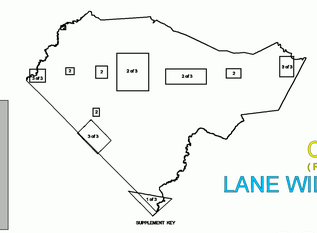


N
W E
S

NORTH CAROLINA MOVING AHEAD
GIS
NCDOT
Produced by Geographic Information Systems Unit - Apr. 2003

# CRASH RATE FACTORS

( REGARDLESS OF LANE CONFIGURATION OR WIDTH )

## LANE WIDTHS AND TRAFFIC VOLUMES

ENLARGED MUNICIPAL AND SUBURBAN AREAS

# COLUMBUS COUNTY

## NORTH CAROLINA

PREPARED BY THE

NORTH CAROLINA DEPARTMENT OF TRANSPORTATION
DIVISION OF HIGHWAYS - GIS UNIT

IN COOPERATION WITH THE

U.S.DEPARTMENT OF TRANSPORTATION
FEDERAL HIGHWAY ADMINISTRATION

SCALE

1 0 1 MILES

10,000 FOOT GRID BASED ON NORTH CAROLINA PLANE COORDINATE SYSTEM

POLYCONIC PROJECTION

SHEET 2 OF 3

Customized GIS map checked by

P & A

Mapping

Road Inv.

COPIES OF THIS MAP ARE AVAILABLE
TO THE PUBLIC AT A NOMINAL COST
ADDRESS: MAPS, N.C. DEPARTMENT OF TRANSPORTATION
DIVISION OF HIGHWAYS
RALEIGH, NORTH CAROLINA, 27611

| REVISED |
|---|
| 5/19/01 RLN |
| 1/7/02 BCS |
| 2/26/02 BCS |
| 5/28/02 BCS |
| 10/22/02 BCS |
| 01/30/03 BCS |
| 03/11/03 BCS |

COLUMBUS SUP. 1

DIVISION 6 DISTRICT 3 COLUMBUS COUNTY NORTH CAROLINA 047