Disclaimer: Although the GIS Unit's goal is to provide the most correct and complete information as possible, the magnitude and dynamics of the data prevent any guarantee of accuracy or completeness. If you find any information that should be corrected, please send your request to the GIS Unit.

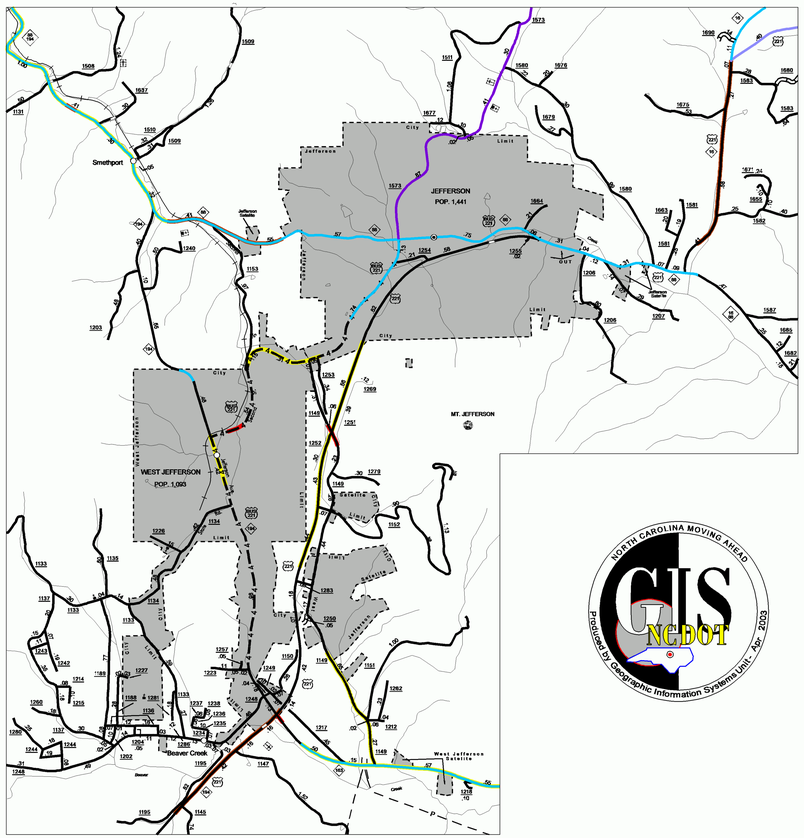

Jefferson and vicinity

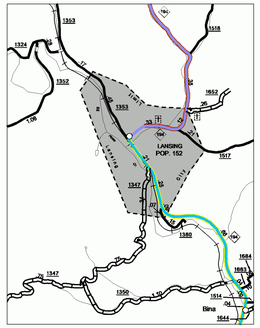

Lansing

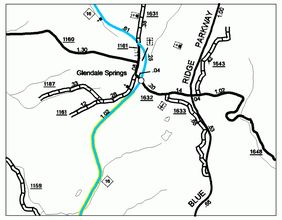

Glendale Springs

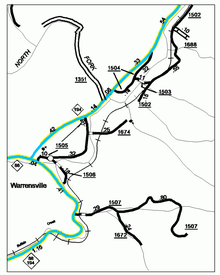

Warrensville

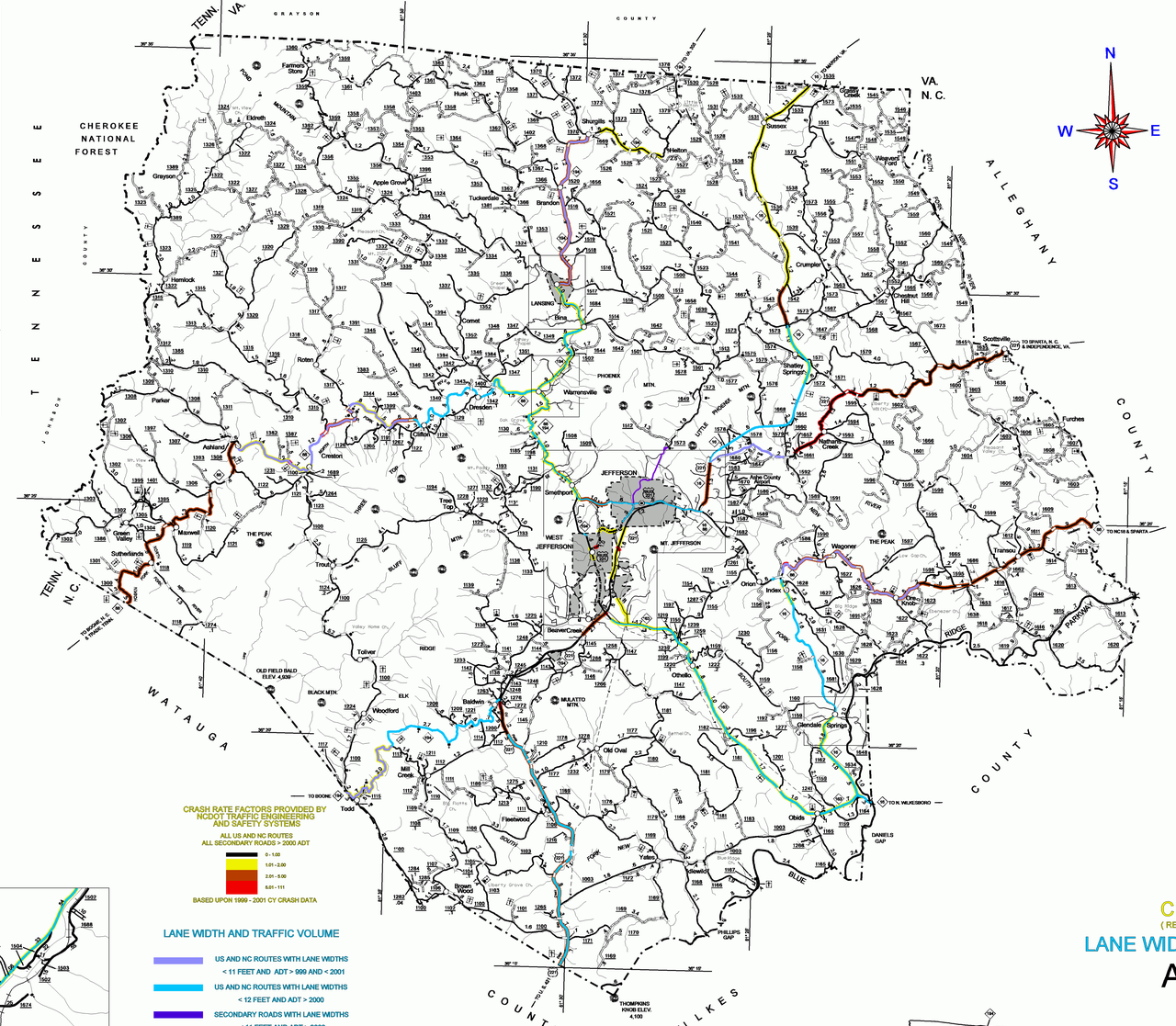
V I R G I N I A
T E N N E S S E E
CHEROKEE NATIONAL FOREST
GRAYSON COUNTY
ALLEGHANY COUNTY
WATAUGA COUNTY
WILKES COUNTY
TENN.
VA.
N. C.
JEFFERSON
West Jefferson
Smethport
Mt. Jefferson
Beaver Creek
Warrensville
Glendale Springs
Todd
Lansing
Bins
Ashe County Airport
THE PEAK
Sparta
Crumpler
Scottville
Furches
Transou
Grassy Ridge
Mt. Rogers
Elk Knob
Snake Mtn.
Pond Mtn.
Big Horn
Bluff Mtn.
Little Pond Mtn.
Phoenix Mtn.
Elk Ridge
Bald Ridge
Big Ridge
Little Ridge
Buffalo Ridge
Peak Creek Ridge
Mill Creek Ridge
Big Horn Ridge
Pond Ridge
Little Pond Ridge
Phoenix Ridge