Disclaimer: Although the GIS Unit's goal is to provide the most correct and complete information as possible, the magnitude and dynamics of the data prevent any guarantee of accuracy or completeness. If you find any information that should be corrected, please send your request to the GIS Unit.

Secondary Roads with Condition Rating < 81 and ADT > 2000

US and NC Routes with Condition Rating < 86

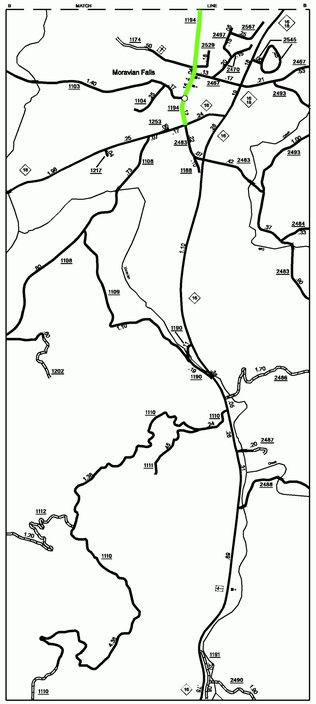

Moravian Falls

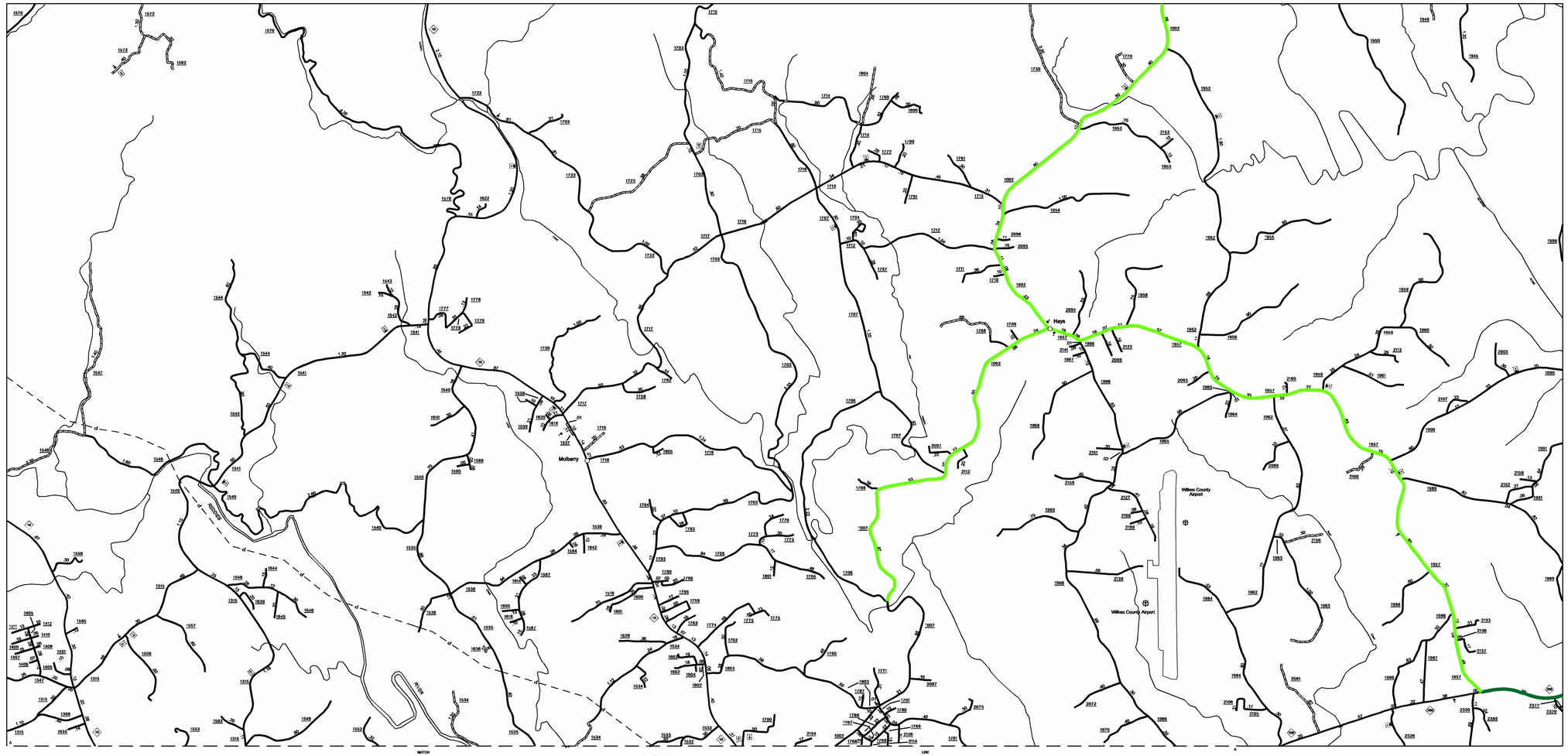

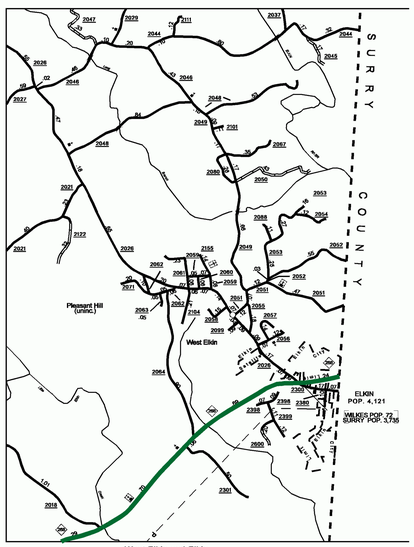

West Elkin and Elkin

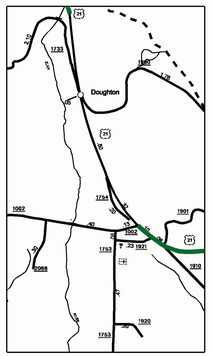

Doughton

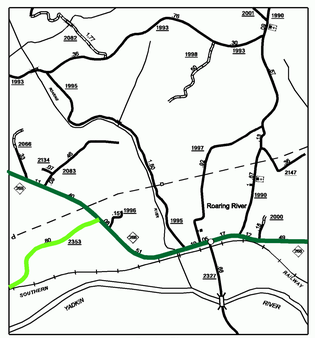

Roaring River

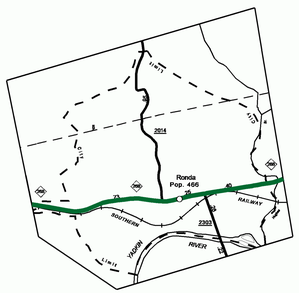

Ronda

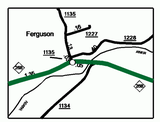

Ferguson

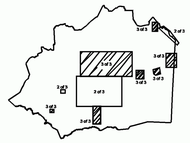

PAVEMENT CONDITION DATA PROVIDED BY NCDOT PAVEMENT MANAGEMENT UNIT SURVEY FROM 2002

PAVEMENT CONDITIONS

ENLARGED MUNICIPAL AND SUBURBAN AREAS

WILKES COUNTY

NORTH CAROLINA

PREPARED BY THE

NORTH CAROLINA DEPARTMENT OF TRANSPORTATION
DIVISION OF HIGHWAYS - GIS UNIT

IN COOPERATION WITH THE

U.S.DEPARTMENT OF TRANSPORTATION
FEDERAL HIGHWAY ADMINISTRATION

SCALE 1 0 1 MILES

POLYCONIC PROJECTION

SHEET 3 OF 3

Customized GIS map checked by

P & A
Mapping
Road Inv.

COPIES OF THIS MAP ARE AVAILABLE TO THE PUBLIC AT A NOMINAL COST.
ADDRESS: MAIL N.C. DEPARTMENT OF TRANSPORTATION
GIS UNIT - 1020 WYNDHAM ST.
RALEIGH, NORTH CAROLINA, 27611

REVISED
4/25/97 BCH
1/1/99 ER
10/31/99 JH
8/31/00 JDH
1/26/01 JDH
11/01/01 JDH
12/18/02 JDH
3/26/03 JDH

BUP. 2

WILKES

DIVISION 11 DISTRICT 3 WILKES COUNTY NORTH CAROLINA