Disclaimer: Although the GIS Unit's goal is to provide the most correct and complete information as possible, the magnitude and dynamics of the data prevent any guarantee of accuracy or completeness. If you find any information that should be corrected, please send your request to the GIS Unit.

Secondary Roads with Condition Rating < 41 and ADT > 2000

US and NC Routes with Condition Rating < 86

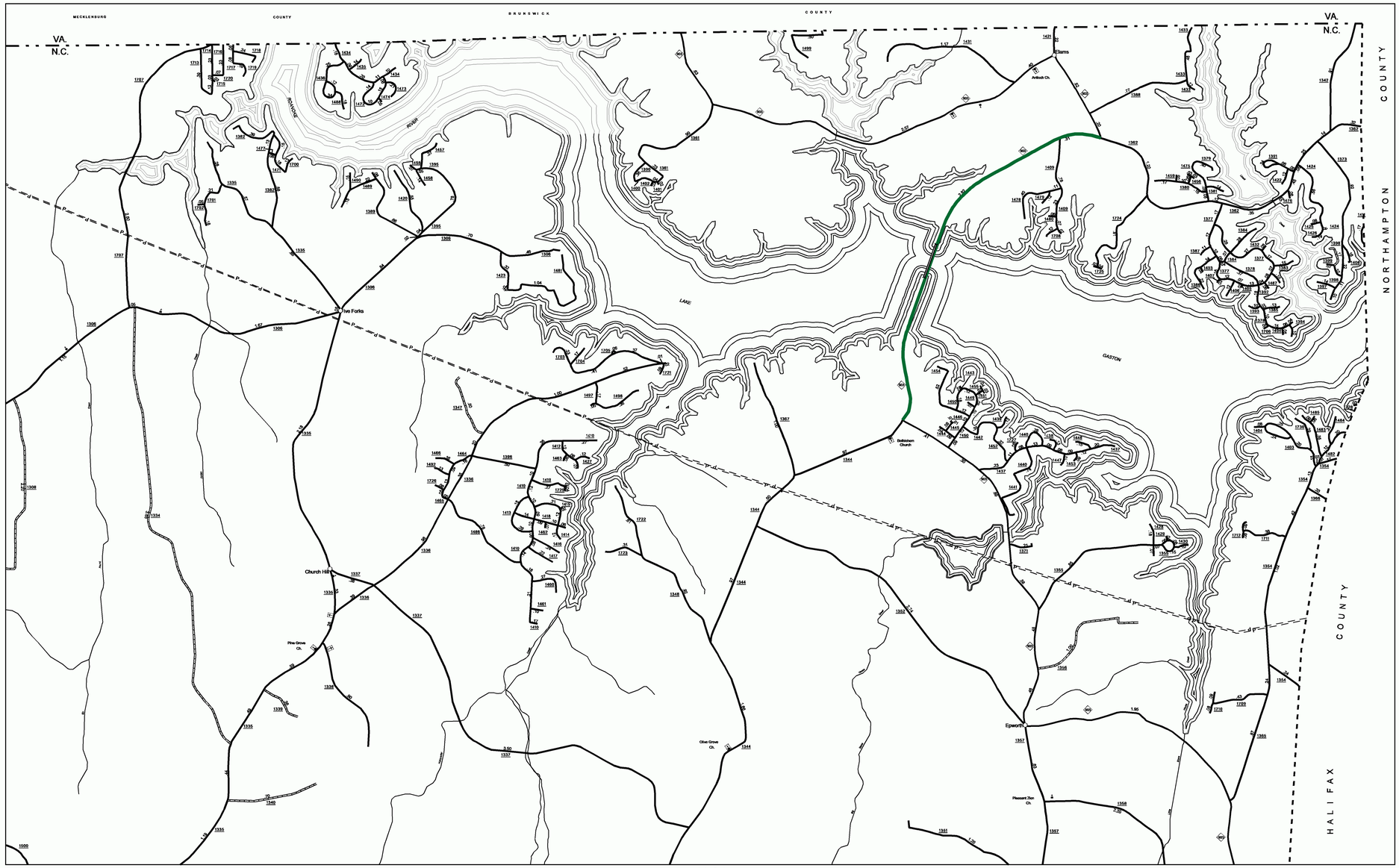

Lake Gaston

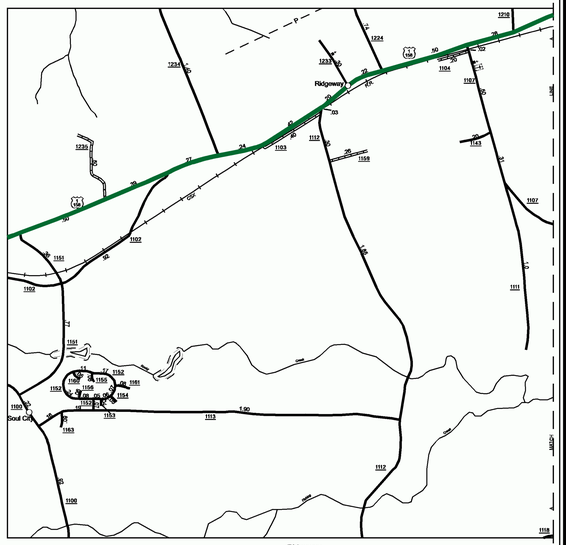

Ridgeway

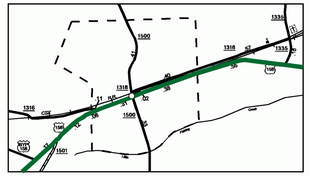

Macon
Pop. 156

N
W E
S

PAVEMENT CONDITION DATA PROVIDED BY
NCDOT PAVEMENT MANAGEMENT UNIT
SURVEY FROM 2002

PAVEMENT CONDITIONS

ENLARGED MUNICIPAL AND SUBURBAN AREAS

WARREN COUNTY

NORTH CAROLINA

PREPARED BY THE

NORTH CAROLINA DEPARTMENT OF TRANSPORTATION
DIVISION OF HIGHWAYS - GIS UNIT

IN COOPERATION WITH THE

U.S.DEPARTMENT OF TRANSPORTATION
FEDERAL HIGHWAY ADMINISTRATION

SCALE

1 0 1 MILES

10,000 FOOT GRID BASED ON NORTH CAROLINA PLANE COORDINATE SYSTEM

POLYCONIC PROJECTION

SHEET 2 OF 2

Customized GIS map checked by

P & A
Mapping
Road Inv.

COPIES OF THIS MAP ARE AVAILABLE TO THE PUBLIC AT A NOMINAL COST
ADDRESS: NORTH CAROLINA DEPARTMENT OF TRANSPORTATION
DIVISION OF HIGHWAYS
RALEIGH, NORTH CAROLINA 27611

REVISED
1/7/04 GJV
10/31/04 DKR
9/2/999
10/15/01 MEM
1/29/02 RLN
3/28/03 RLN

WARREN SUP 1