Disclaimer: Although the GIS Unit's goal is to provide the most correct and complete information as possible, the magnitude and dynamics of the data prevent any guarantee of accuracy or completeness. If you find any information that should be corrected, please send your request to the GIS Unit.

Secondary Roads with Condition Rating < 81 and ADT > 2000

US and NC Routes with Condition Rating < 86

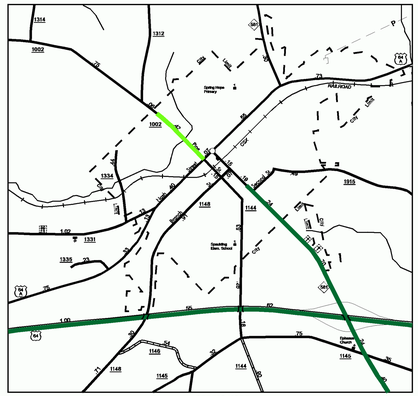

SPRING HOPE
POP. 1,316

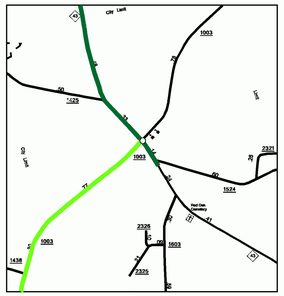

RED OAK
POP. 280

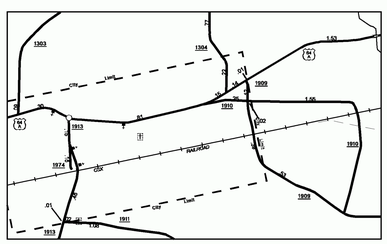

MOMEYER
POP. 278

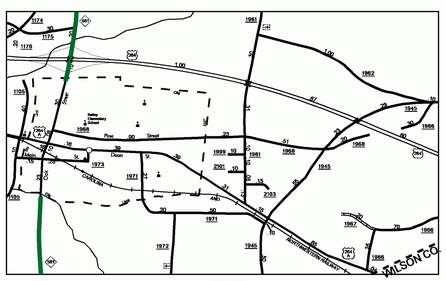

BAILEY
POP. 582

MIDDLESEX
POP. 970

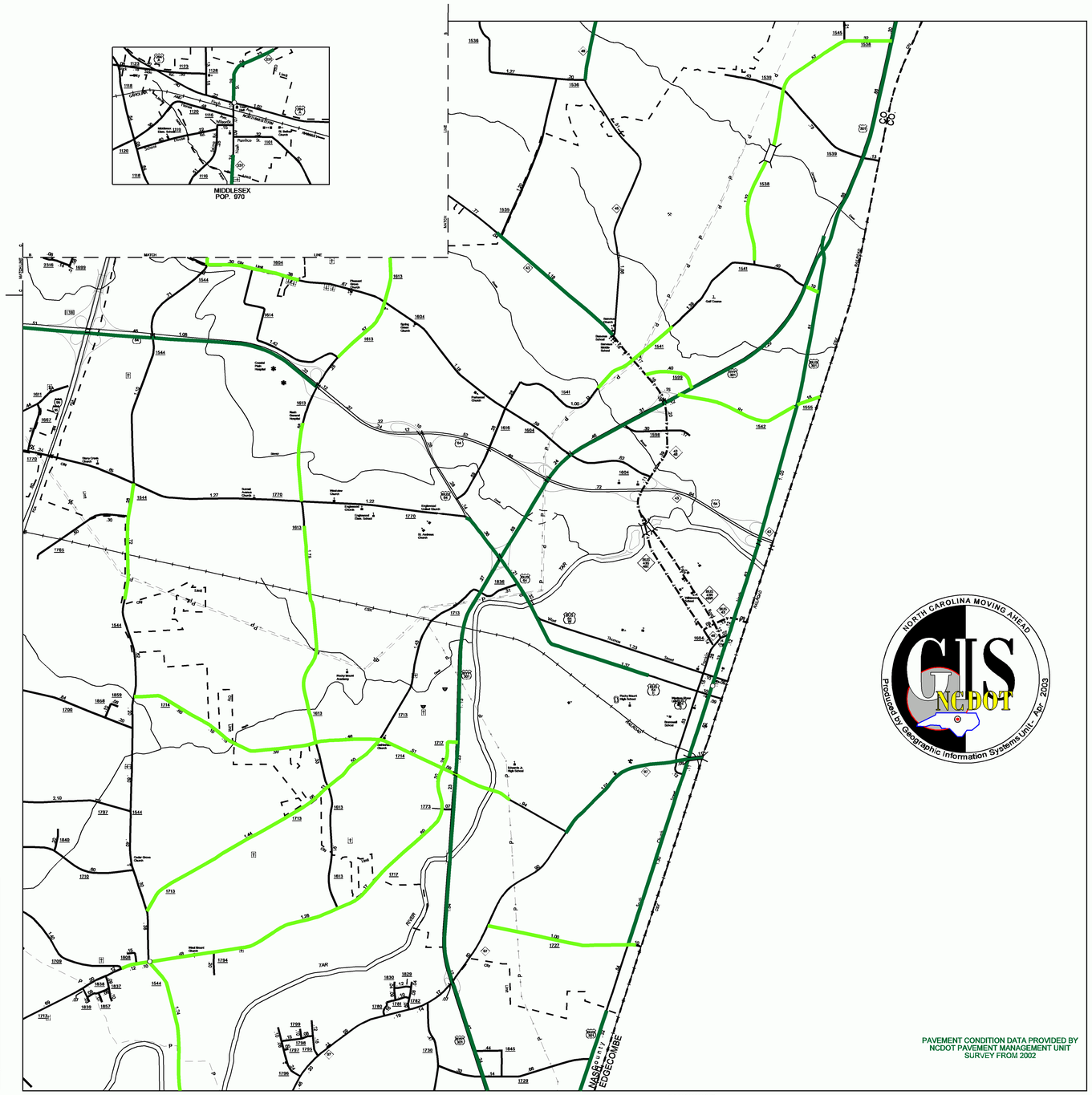

WEST MOUNT

ROCKY MOUNT
POP. 57,866
[NASH 40,723
[EDGECOMBE 17,243

ROCKY MOUNT

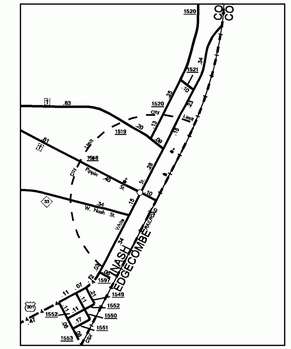

WHITAKERS
POP. 848
[EDGECOMBE 37
[NASH 811

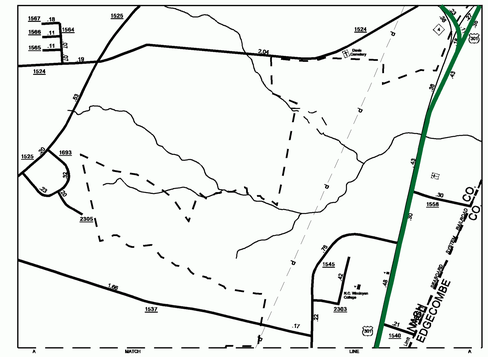

ROCKY MOUNT

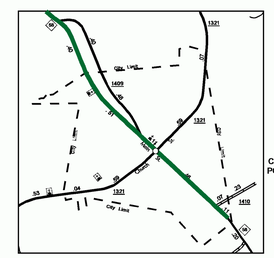

CASTALIA
POP. 266

PAVEMENT CONDITION DATA PROVIDED BY
NCDOT PAVEMENT MANAGEMENT UNIT
SURVEY FROM 2002

NORTH CAROLINA MOVING AHEAD
GIS NCDOT
Produced by Geographic Information Systems Unit - Apr. 2003

PAVEMENT CONDITIONS

ENLARGED MUNICIPAL AND SUBURBAN AREAS

NASH COUNTY

NORTH CAROLINA

PREPARED BY THE

NORTH CAROLINA DEPARTMENT OF TRANSPORTATION
DIVISION OF HIGHWAYS - GIS UNIT

IN COOPERATION WITH THE

U.S.DEPARTMENT OF TRANSPORTATION
FEDERAL HIGHWAY ADMINISTRATION

SCALE

1 0 1 MILES

10,000 FOOT GRID BASED ON NORTH CAROLINA PLANE COORDINATE SYSTEM

POLYCONIC PROJECTION

SHEET 2 OF 2

N W E S

Customized GIS map checked by

P & A
Mapping
Road Inv.

COPIES OF THIS MAP ARE AVAILABLE TO THE PUBLIC AT A NOMINAL COST.
AT:
MAPS, N.C. DEPARTMENT OF TRANSPORTATION
1020 BIRCH RIDGE DRIVE
RALEIGH, NORTH CAROLINA, 27610

REVISED
1/1/95 DOR
4/10/97 JDT
9/25/98 JDT
2/1/00 JJJ
10/2/01 MEM
1/24/02 MEM
11/4/02 MEM
2/7/03 MEM
3/27/03 MEM

NASH

DIVISION 4 DISTRICT 3 NASH COUNTY NORTH CAROLINA