Disclaimer: Although the GIS Unit's goal is to provide the most correct and complete information as possible, the magnitude and dynamics of the data prevent any guarantee of accuracy or completeness. If you find any information that should be corrected, please send your request to the GIS Unit.

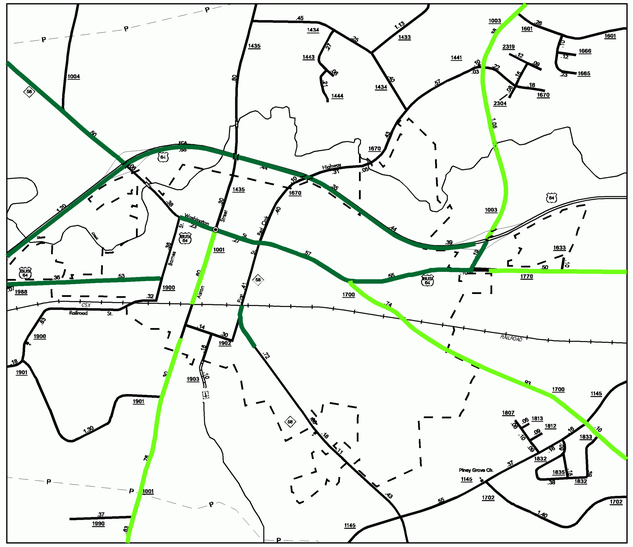

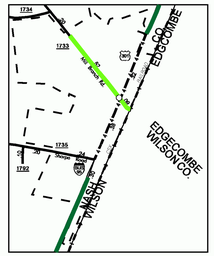

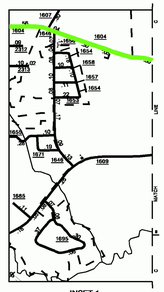

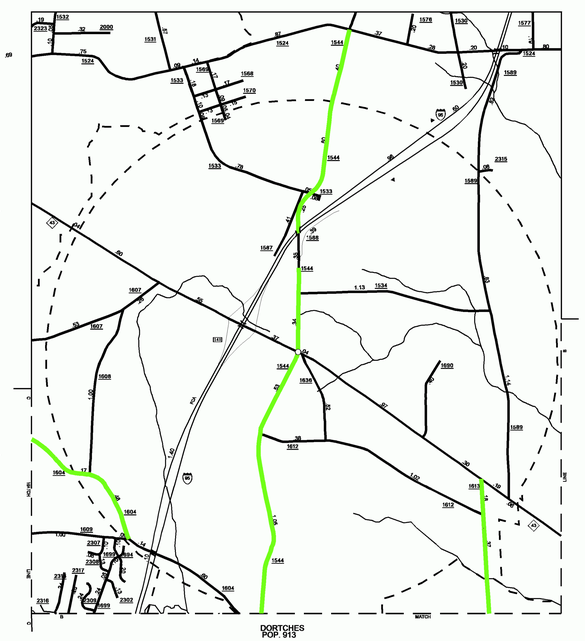

US and NC Routes with Condition Rating < 86

Secondary Roads with Condition Rating < 81 and ADT > 2000

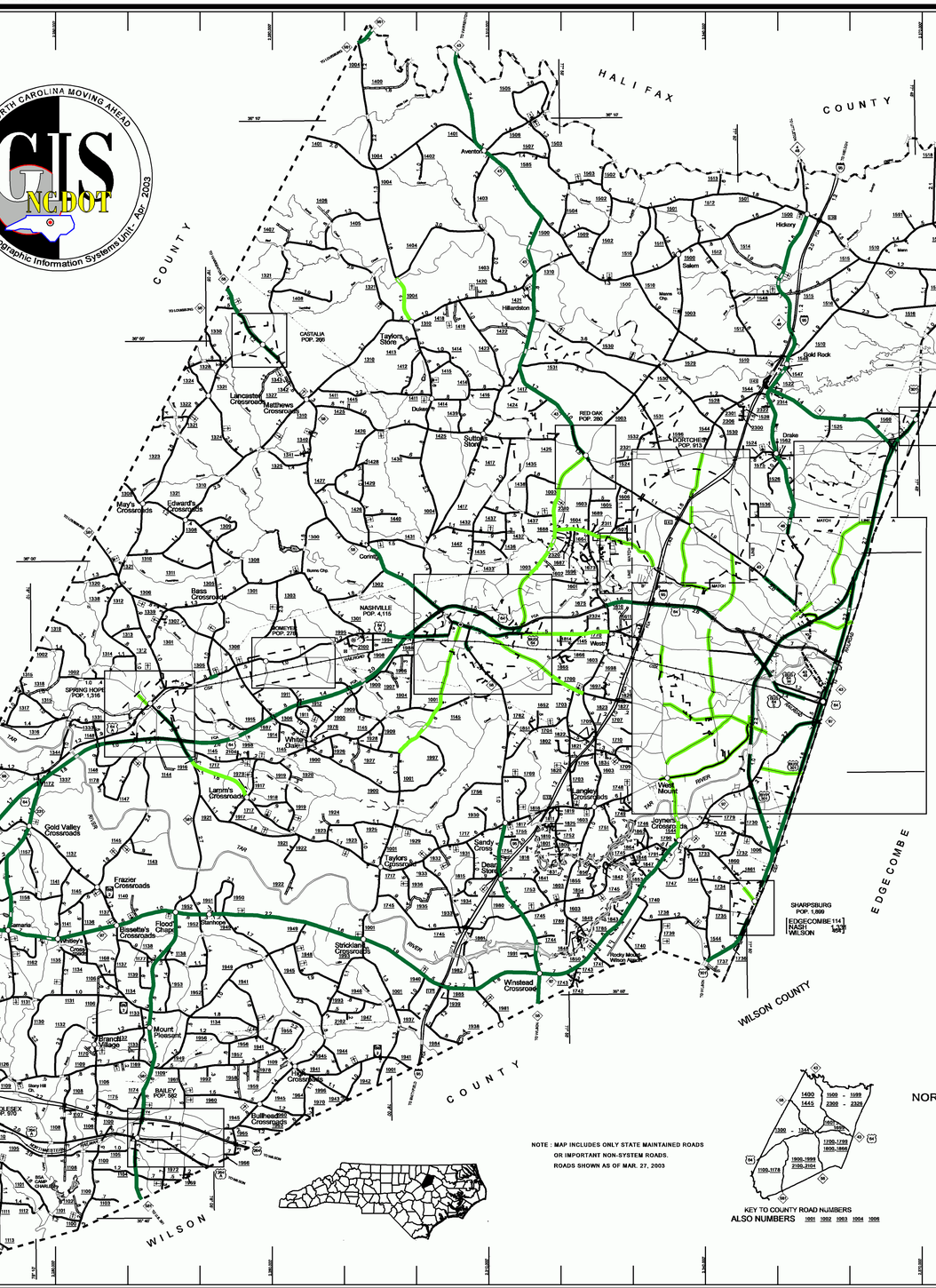
HALIFAX COUNTY
WAKE COUNTY
FRANKLIN COUNTY
JOHNSTON COUNTY
WILSON COUNTY
EDGECOMBE COUNTY
ROCKY MOUNT
POP. 58,006
NASH 40,726
EDGECOMBE 5,280
WHITAKERS
POP. 849
NASH 437
EDGECOMBE 412
SHARPSBURG
POP. 1,899
EDGECOMBE 114
NASH 1,338
WILSON 447
NASHVILLE
POP. 4,115
CASTALIA
POP. 299
RED OAK
POP. 280
DORTCHES
POP. 913
SPRING HOPE
POP. 1,316
BAILEY
POP. 580
MIDDLESEX
POP. 975
Aventon
Hillsdandson
Taylors Store
Lancaster Crossroads
Matthews Crossroads
Dunn
Sutton's Store
May's Crossroads
Edward's Crossroads
Bass Crossroads
Corinth
Hickory
Gold Rock
Drake
Salem
Gold Valley Crossroads
Frazier Crossroads
Larom's Crossroads
Winstead Crossroads
Strickland Crossroads
Mount Pleasant
Branch Village
Bulls Head Crossroads
Sandy Cross
Dean Store
Joyners Crossroads
Taylors Crossroads
Rocky Cross
Murrayton
Bethania
Basselle's Crossroads
Flood Chap
Ranhoe
Whitley's Cross
Rocky Mount Wilson Page
West Mount
Mann
Piney Grove Ch.
Bunn Chp.
Bethel Ch.
Bethany Ch.
Bethel Ch.
Bethlehem Ch.
Bethlehem Ch.
Bethlehem