Disclaimer: Although the GIS Unit's goal is to provide the most correct and complete information as possible, the magnitude and dynamics of the data prevent any guarantee of accuracy or completeness. If you find any information that should be corrected, please send your request to the GIS Unit.

Secondary Roads with Condition Rating < 81 and ADT > 2000

US and NC Routes with Condition Rating < 86

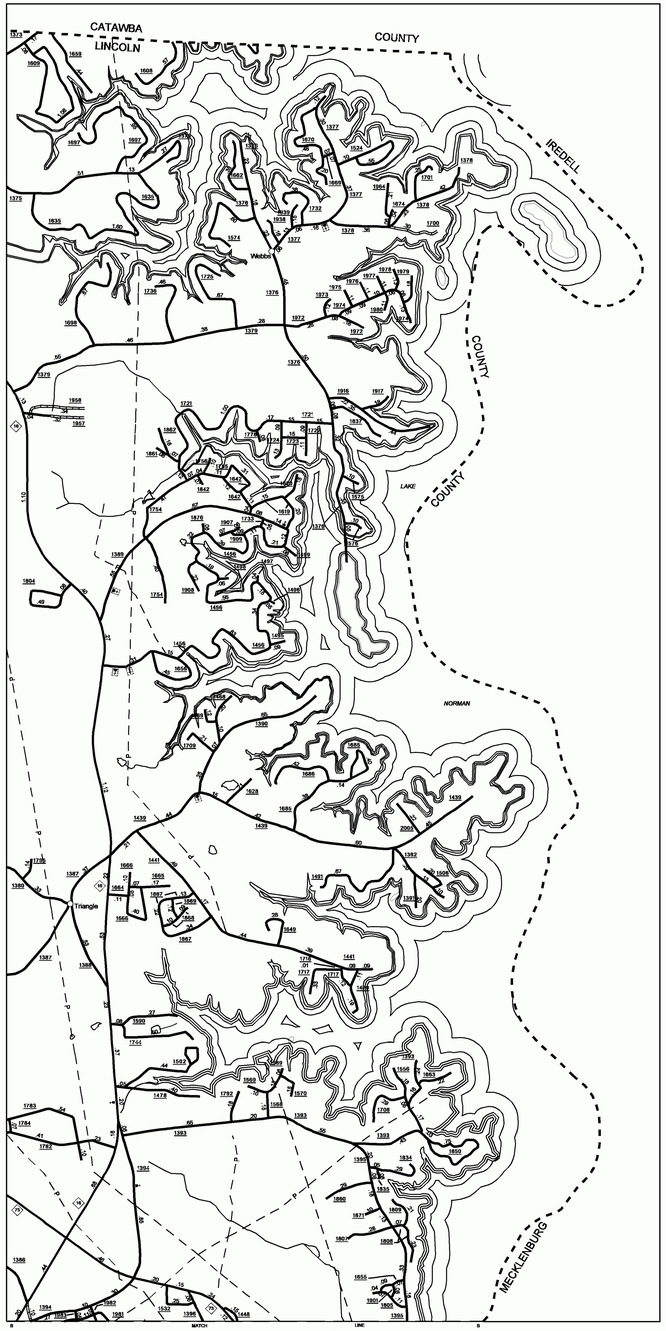

Inset 3

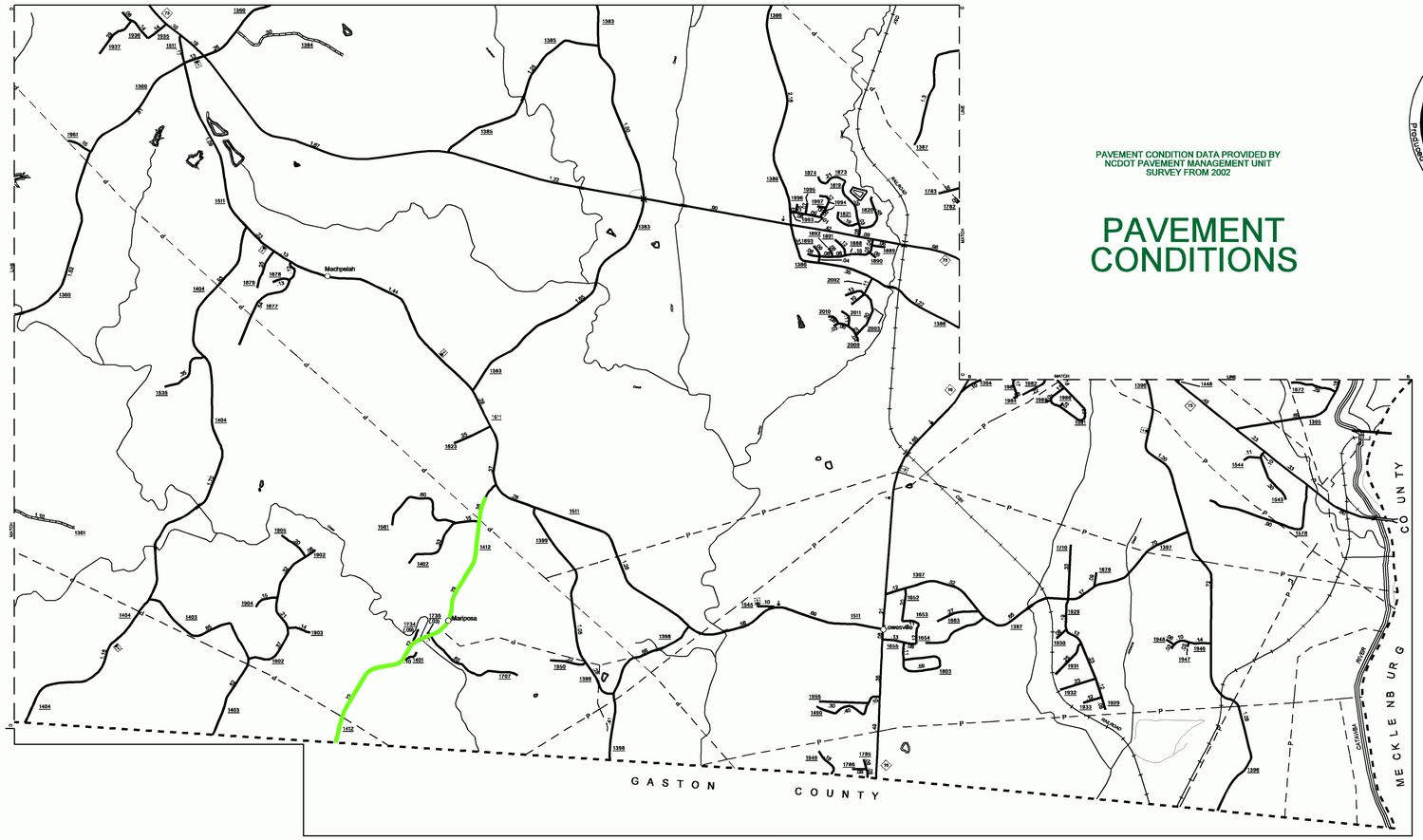

Inset 2

PAVEMENT CONDITION DATA PROVIDED BY
NCDOT PAVEMENT MANAGEMENT UNIT
SURVEY FROM 2002

PAVEMENT CONDITIONS

NORTH CAROLINA MOVING AHEAD
GIS NCDOT
Prepared by Geographic Information Systems Unit - Apr. 2003

N
W E
S

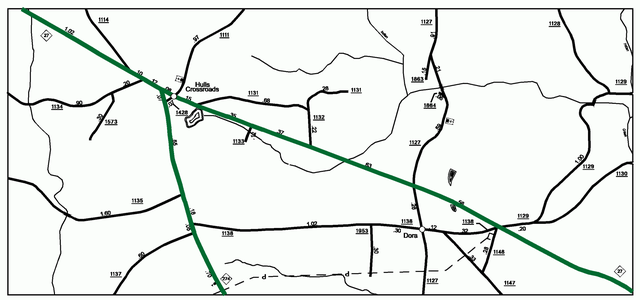

Hulls Crossroads

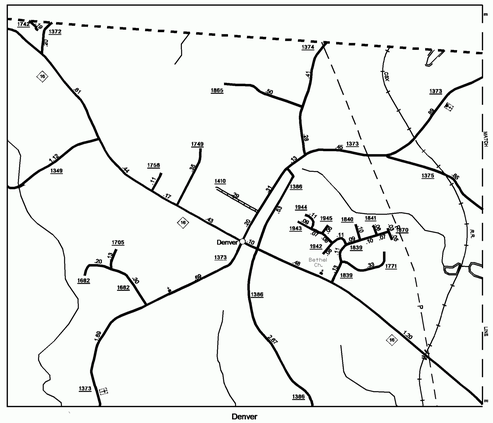

Denver

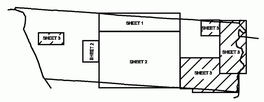

ENLARGED MUNICIPAL AND SUBURBAN AREAS

LINCOLN COUNTY

NORTH CAROLINA

PREPARED BY THE

NORTH CAROLINA DEPARTMENT OF TRANSPORTATION
DIVISION OF HIGHWAYS - GIS UNIT

IN COOPERATION WITH THE

U.S.DEPARTMENT OF TRANSPORTATION
FEDERAL HIGHWAY ADMINISTRATION

SCALE
1 0 1 MILES

POLYCONIC PROJECTION

SHEET 3 OF 3

Customized GIS map checked by
P & A
Mapping
Road Inv.

COPIES OF THIS MAP ARE AVAILABLE TO THE PUBLIC AT A NOMINAL COST.
ADDRESS: MAPS, N.C. DEPARTMENT OF TRANSPORTATION
1590 MAIL SERVICE CENTER
RALEIGH, NORTH CAROLINA, 27611

REVISED
8/29/96 TN
1/1/99 ER
8/1/99 JCH
12/7/01 SRC
1/9/02 SRC
3/22/02 SRC
4/12/02 SRC
4/24/02 SRC
9/14/02 SRC
9/18/02 SRC
10/23/02 src
10/29/02 SRC
3/11/03 SRC

BUP 2

LINCOLN

DIVISION 12 DISTRICT 1 LINCOLN COUNTY NORTH CAROLINA