Disclaimer: Although the GIS Unit's goal is to provide the most correct and complete information as possible, the magnitude and dynamics of the data prevent any guarantee of accuracy or completeness. If you find any information that should be corrected, please send your request to the GIS Unit.

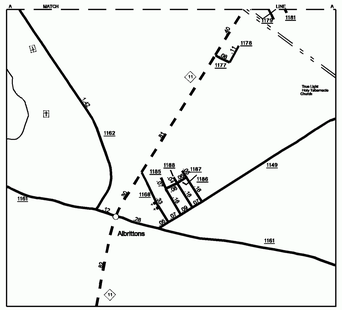

Albrittons

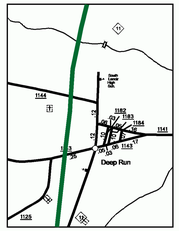

Deep Run

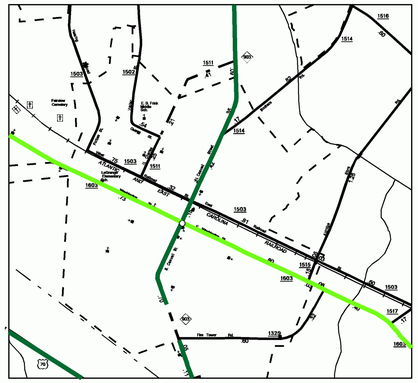

La Grange
Pop. 3,010

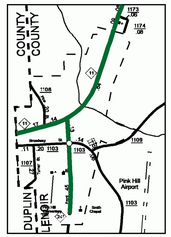

Pink Hill
Pop. 581

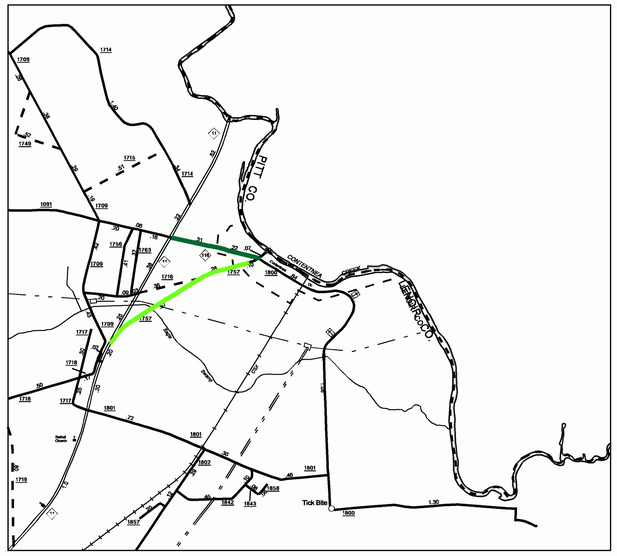

Grifton
Pop. 253

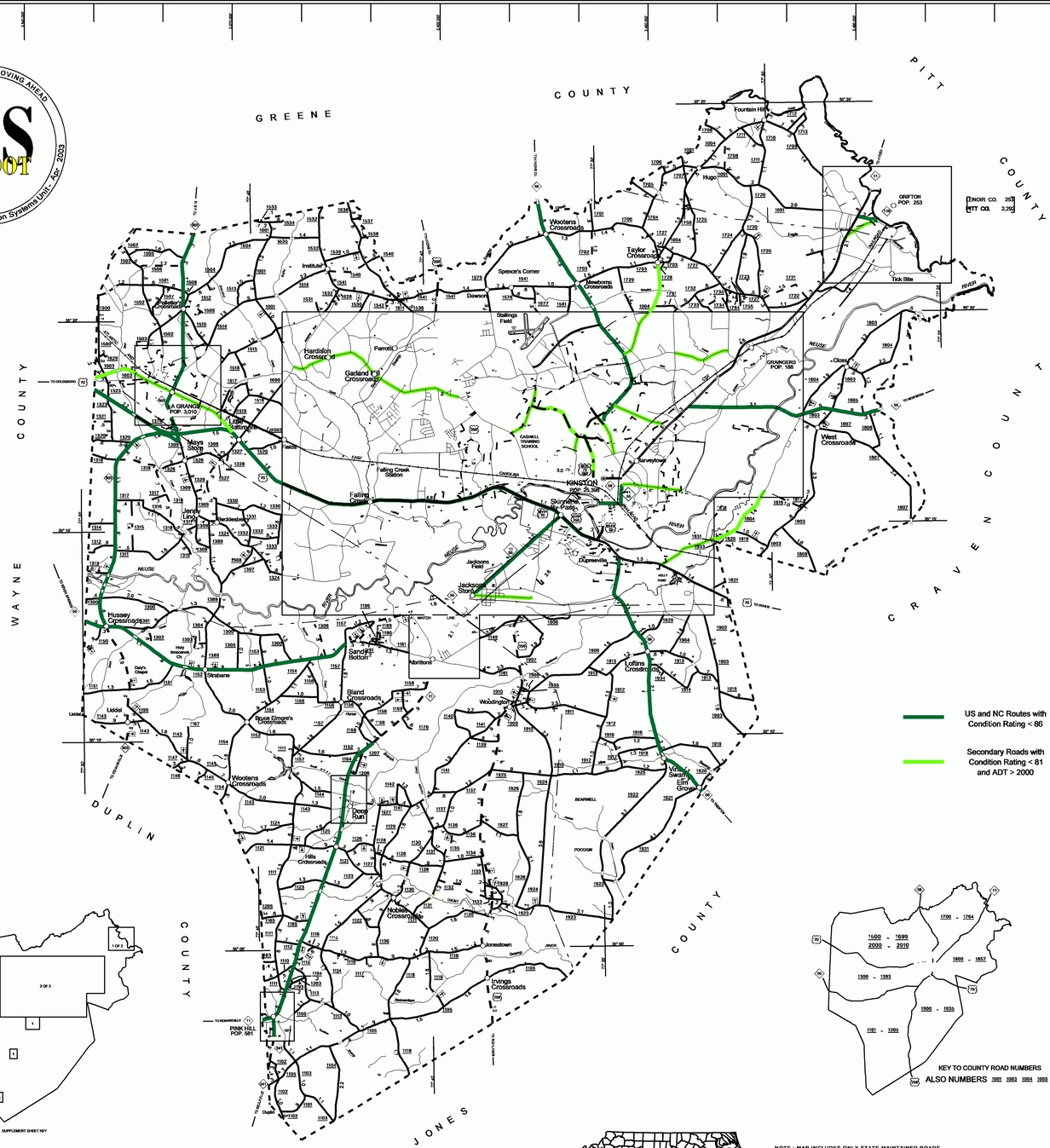
GREENE
COUNTY
PITT
COUNTY
WAYNE
COUNTY
CRAVEN
COUNTY
DUPLIN
COUNTY
JONES
COUNTY
KINSTON
POP. 25,398
LA GRANGE
POP. 3,010
GRIFTON
POP. 253
GRANGERS
POP. 185
PINK HILL
POP. 581
Fountain Hill
Hugo
Wootens Crossroads
Taylor Crossroads
Spence's Corner
Meadows Crossroads
Institute
Dawson
Stallings Field
Hardison Crossroads
Parrott
Garland Hill Crossroads
Mays Store
Falling Creek Station
Falling Creek
Caswell Training School
Savageville
Jackson Field
Jackson Stadium
Dupreville
Hussey Crossroads
Holy Innocents Ch
Sand Hill Bottom
Albritons
Grabane
Bland Crossroads
Wooding Rd
Lotten Crossroads
Liddell
Bruce Elmore's Crossroads
Wootens Crossroads
Deep Run
Vine Swamp Ref Grove
Hills Crossroads
Nobles Crossroads
Jonestown
Irvings Crossroads
West Crossroads
Close
Trick Bite
Bearwell
Pocosin
Dupree
Dudley
Beaverdam
TO GOLDSBORO
TO WENTWORTH
TO ROCKY MOUNT
TO PINK HILL
TO KENANSVILLE
TO TRENTON
TO DOVER
TO FOUNTAIN
TO HUGO
TO SNOW HILL
TO MAYSVILLE
TO TRUITT
TO ALBERTSON
TO WALLACE
TO ROSE HILL
TO CLARKTON
TO WALLACE
TO BEULAVILLE
TO WALLACE
TO ROCKY POINT
TO WILLARD
TO CHINQUAPIN
TO MAGNOLIA