Disclaimer: Although the GIS Unit's goal is to provide the most correct and complete information as possible, the magnitude and dynamics of the data prevent any guarantee of accuracy or completeness. If you find any information that should be corrected, please send your request to the GIS Unit.

Secondary Roads with Condition Rating > 61 and ADT > 2000

US and NC Routes with Condition Rating < 86

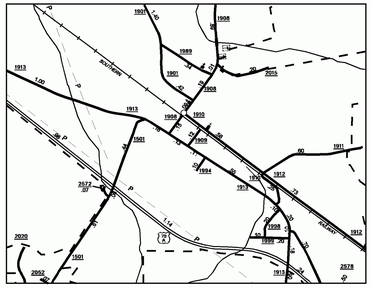

Wilson's Mills
Pop. 807

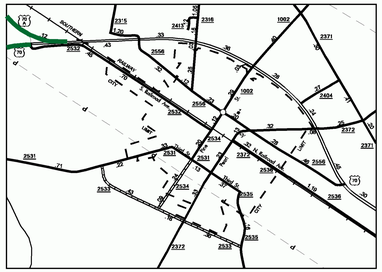

Princeton
Pop. 1,829

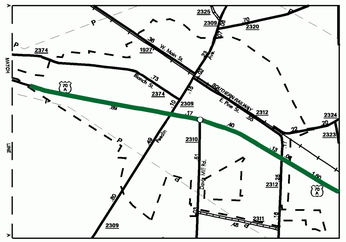

Pine Level
Pop. 1,574

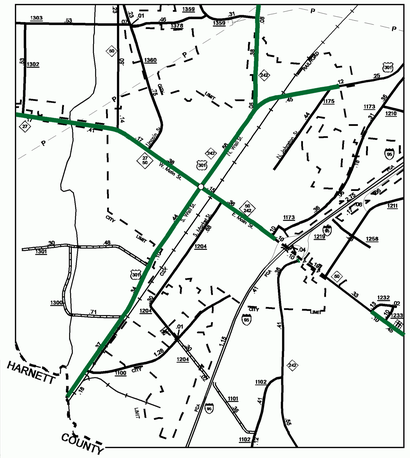

Benson
Pop. 3,009

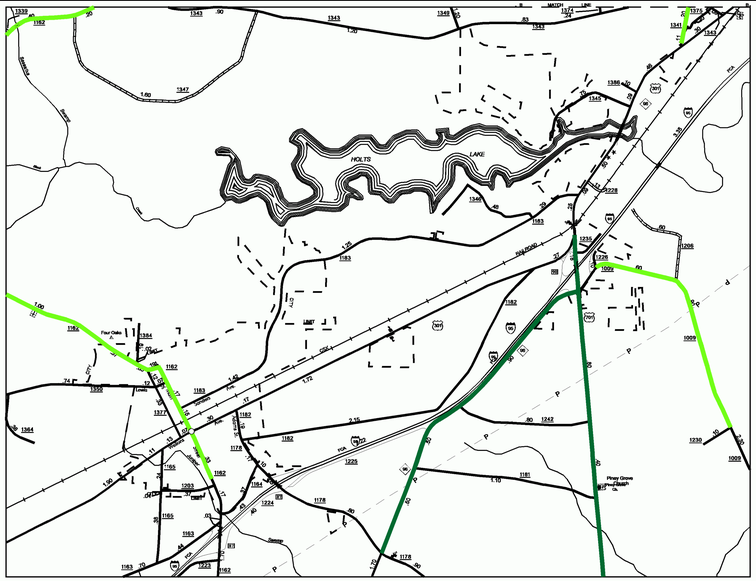

Four Oaks
Pop. 1,816

Smithfield - Selma

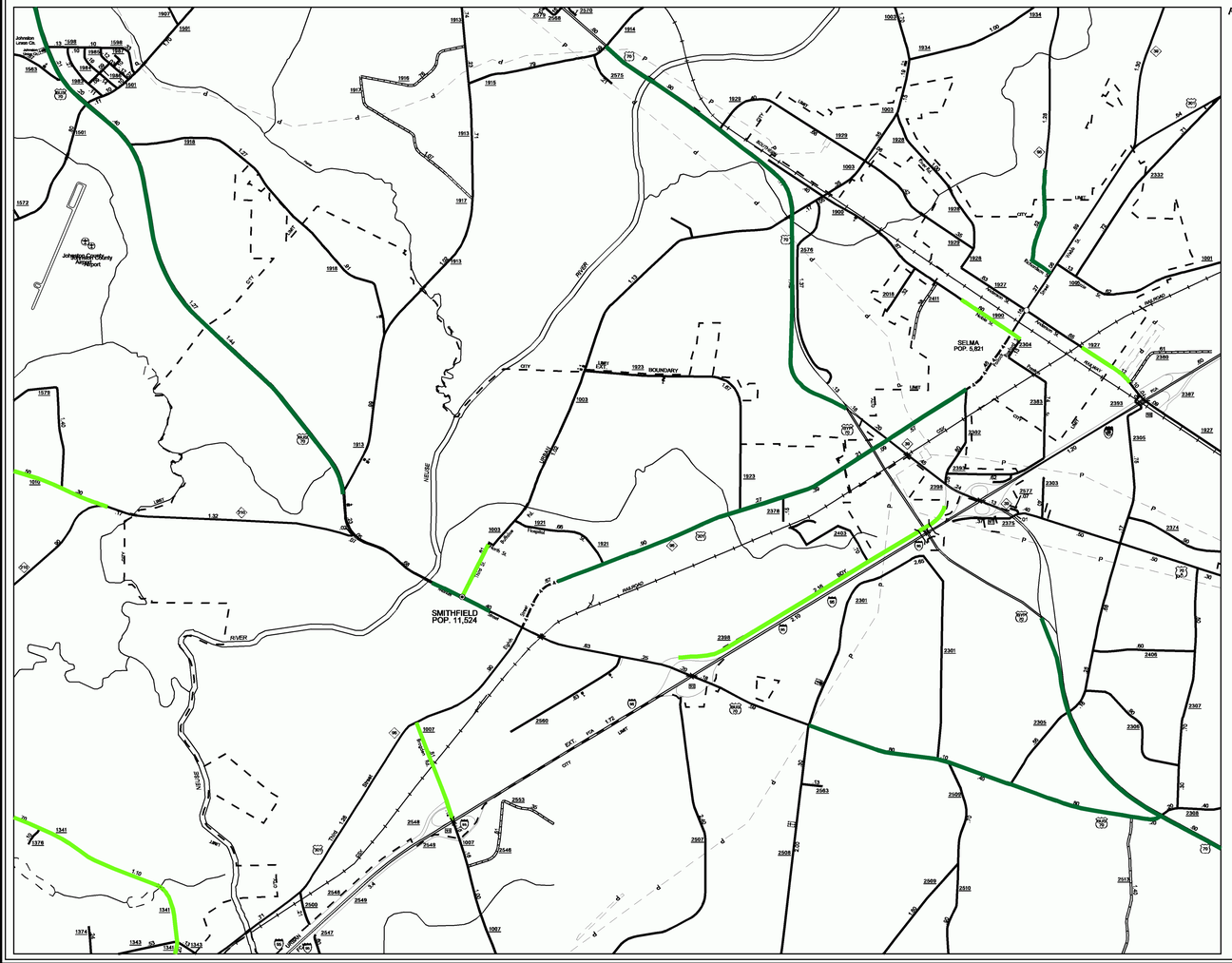

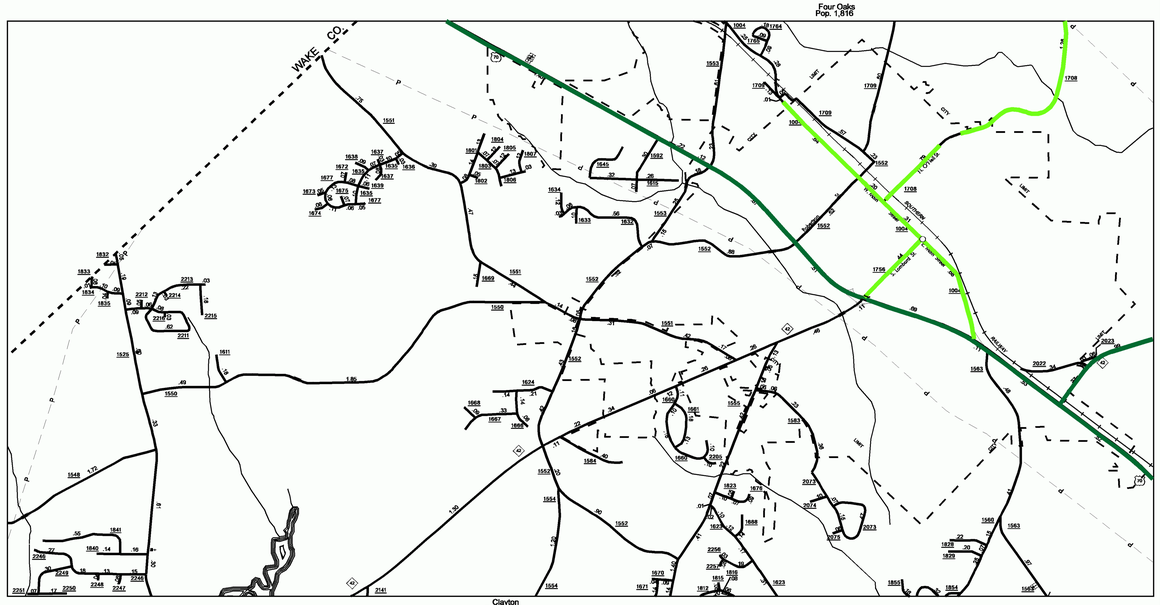

Clayton
Pop. 7,649

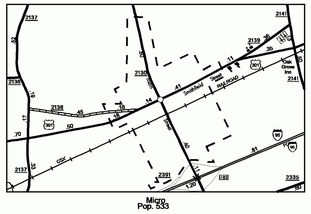

Micro
Pop. 533

PAVEMENT CONDITION DATA PROVIDED BY NCDOT PAVEMENT MANAGEMENT UNIT SURVEY FROM 2002

PAVEMENT CONDITIONS

10,000 FOOT GRID BASED ON NORTH CAROLINA PLANE COORDINATE SYSTEM

POLYCONIC PROJECTION

ENLARGED MUNICIPAL AND SUBURBAN AREAS

JOHNSTON COUNTY

NORTH CAROLINA

PREPARED BY THE

NORTH CAROLINA DEPARTMENT OF TRANSPORTATION
DIVISION OF HIGHWAYS - GIS UNIT

IN COOPERATION WITH THE

U.S.DEPARTMENT OF TRANSPORTATION
FEDERAL HIGHWAY ADMINISTRATION

SCALE
1 0 1 MILES

N W E S

SHEET 2 OF 2

Customized GIS map checked by

P & A	
Mapping	
Road Inv.	

COPIES OF THIS MAP ARE AVAILABLE TO THE PUBLIC AT A NOMINAL COST.
ADDRESS REQUEST TO:
MAPS, N.C. DEPARTMENT OF TRANSPORTATION
1590 MAIL SERVICE CENTER
RALEIGH, NORTH CAROLINA, 27611

REVISED
1/1/94 DE
1/1/95 LM
3/10/99 JAJ
7/20/01 MEM
9/24/01 MEM
1/23/02 MEM
7/1/02 MEM
10/31/02 MEM
11/8/02 MEM
12/19/02 MEM
3/26/03 MEM

JOHNSTON