Disclaimer: Although the GIS Unit's goal is to provide the most correct and complete information as possible, the magnitude and dynamics of the data prevent any guarantee of accuracy or completeness. If you find any information that should be corrected, please send your request to the GIS Unit.

Secondary Roads with Condition Rating < 81 and ADT > 2000

US and NC Routes with Condition Rating < 85

NORTH CAROLINA MOVING AHEAD
GIS
NCDOT
Produced by Geographic Information Systems Unit - Apr. 2003

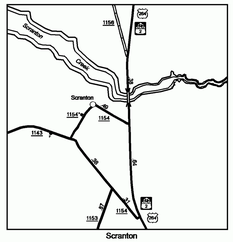

Scranton

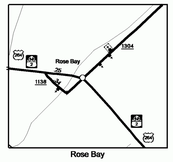

Rose Bay

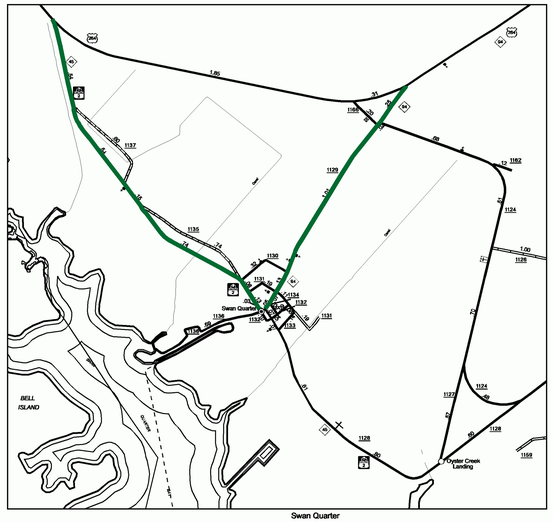

Swan Quarter

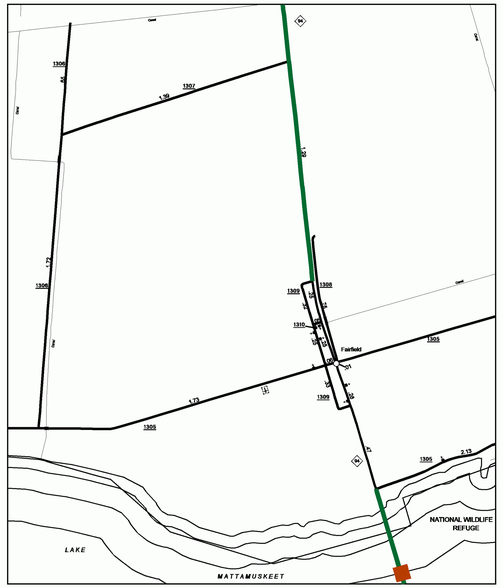

Fairfield

Amity and vicinity

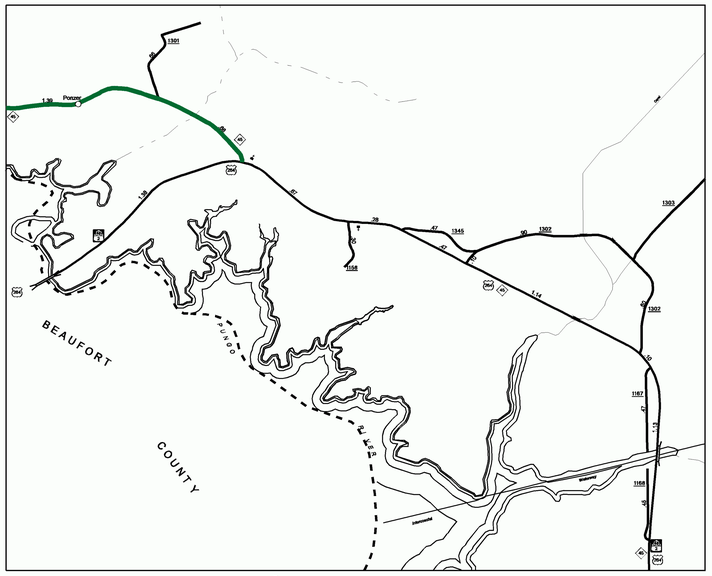

Pinetown

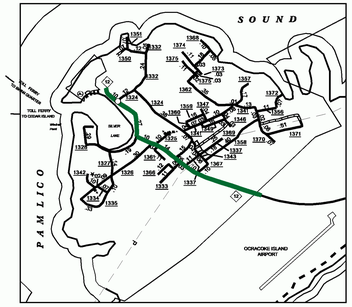

Ocracoke

PAVEMENT CONDITION DATA PROVIDED BY
NCDOT PAVEMENT MANAGEMENT UNIT
SURVEY FROM 2002

PAVEMENT CONDITIONS

ENLARGED MUNICIPAL AND SUBURBAN AREAS

HYDE COUNTY

NORTH CAROLINA

PREPARED BY THE

NORTH CAROLINA DEPARTMENT OF TRANSPORTATION
DIVISION OF HIGHWAYS - GIS UNIT

IN COOPERATION WITH THE

U.S.DEPARTMENT OF TRANSPORTATION
FEDERAL HIGHWAY ADMINISTRATION

N
W E
S

SCALE
1 0 1 MILES

10,000 FOOT GRID BASED ON NORTH CAROLINA PLANE COORDINATE SYSTEM
POLYCONIC PROJECTION

SHEET 2 OF 2

Customized GIS map checked by
P & A
Mapping
Road Inv.

COPIES OF THIS MAP ARE AVAILABLE TO THE PUBLIC AT A NOMINAL COST.
ADDRESS: MARK A. C. DEPARTMENT OF TRANSPORTATION
DIVISION OF HIGHWAYS
RALEIGH, NORTH CAROLINA, 27611

REVISED
1/1/95 EOR
1/10/97 JDT
3/5/98 ABR
12/1/99 ABR
10/1/00 CH
6/7/00 CH
3/30/01 MRH
1/14/02 MSG
3/1/03 MSG
3/17/03 MSG

HYDE COUNTY BUP 1

DIVISION 1 DISTRICT 3 HYDE COUNTY NORTH CAROLINA