Disclaimer: Although the GIS Unit's goal is to provide the most correct and complete information as possible, the magnitude and dynamics of the data prevent any guarantee of accuracy or completeness. If you find any information that should be corrected, please send your request to the GIS Unit.

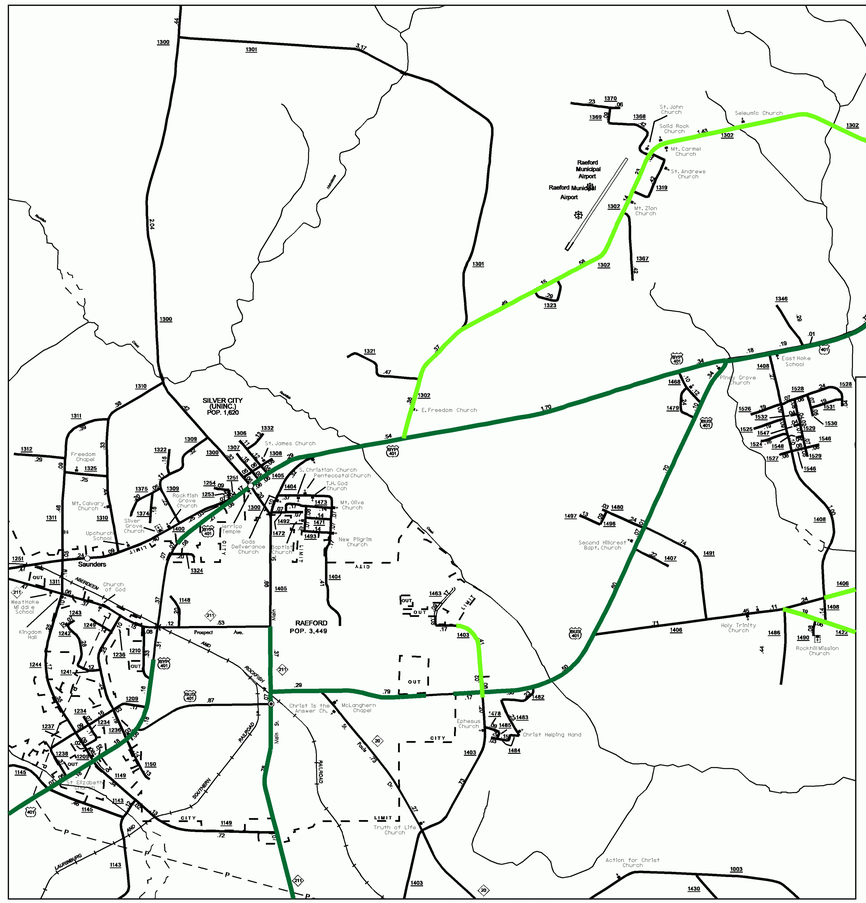

KEY TO CHURCHES & CEMETERYS

3	Pentecostal Revival Center
14	Buffalo Springs Church
17	New Bethel Church
18	Mt. Carmel Church & Cemetery
19	New Hope Church
22	Piney Grove Church
23	Mt. Pisgah Church & Cemetery
24	Sardis Chapel
26	Gentle Hope Baptist Church
38	Mt. Olive Church
39	Moorefield's Chapel
43	Temple Baptist Church
44	St. Christian Church
46	Shady Grove Church
47	Bethel Church
48	Sandy Grove Church
50	Dundarrach Church
51	Long Branch Church
54	Trinity House of Prayer
55	Dean F. Cemetery
67	Sandy Hill Church
68	Mt. Zion Church
69	Laurel Hill Church & Cemetery
70	Ephesus Church
105	Antioch Community

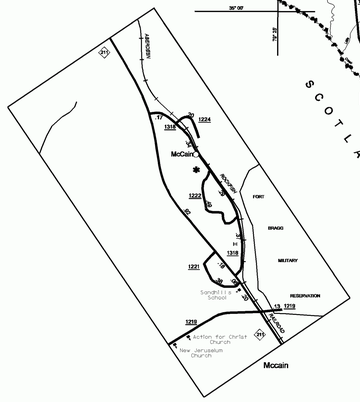

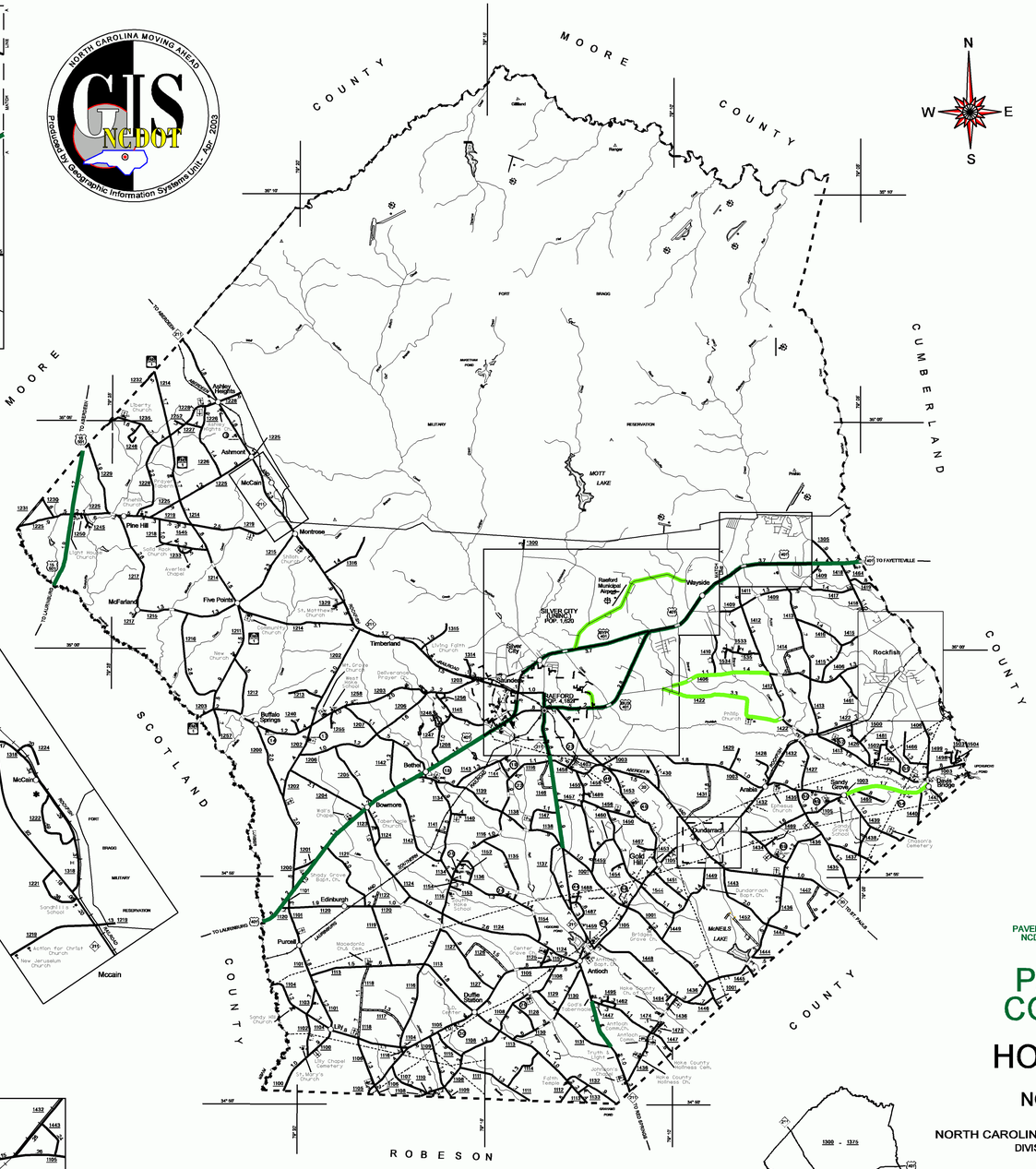

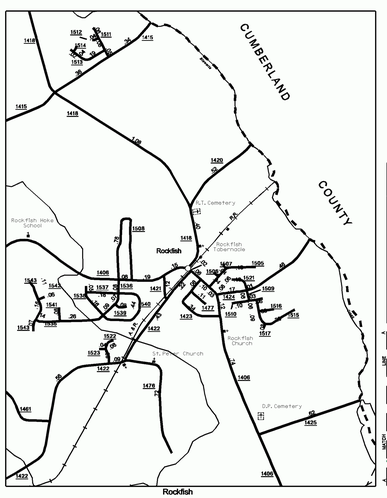

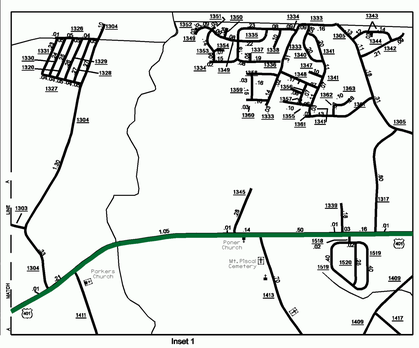

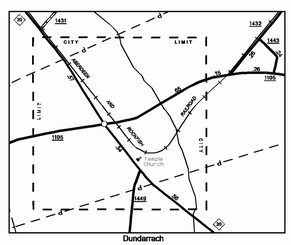

US and NC Routes with Condition Rating < 86

Secondary Roads with Condition Rating < 81 and ADT > 2000

NOTE : MAP INCLUDES ONLY STATE MAINTAINED ROADS OR IMPORTANT NON-SYSTEM ROADS. ROADS SHOWN AS OF MARCH 25, 2003.

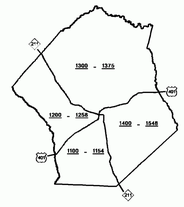

KEY TO COUNTY ROAD NUMBERS
3001 3003

LEGEND

- PRIMITIVE OR UNIMPROVED ROAD
- GRADED AND DRAINED ROAD
- SOIL,GRAVEL OR STONE SURFACED ROAD
- HARD SURFACED ROAD
- 4 LANE UNDIVIDED HIGHWAY
- DIVIDED HIGHWAY
- HIGHWAY WITH FRONTAGE ROADS
- FCA FULL CONTROL ACCESS
- NS NON-SYSTEM ROAD
- PROJECTED LOCATION
- INTERSECTION DISTANCE
- TRAFFIC CIRCLE
- HIGHWAY INTERCHANGE
- DETAILED HIGHWAY INTERCHANGE
- ROAD THROUGH MOUNTAIN PASS
- HIGHWAY BRIDGE
- UNDERPASS
- OVERPASS
- DRAW SPAN ON BRIDGE
- HIGHWAY TUNNEL
- FORD
- 119 INTERSTATE HIGHWAY
- 119 U.S. NUMBERED HIGHWAY
- 43 N.C. NUMBERED HIGHWAY
- U.S. NUMBERED BICYCLE ROUTE
- N.C. NUMBERED BICYCLE ROUTE
- 888 INTERSTATE INTERCHANGE NUMBER
- 8888 SECONDARY ROAD NUMBER
- TEL FLECT PWR CABLE
- RAILROAD, ANY NUMBER OF TRACKS USED BY SINGLE OPERATING COMPANY
- RAILROAD,ANY NUMBER OF TRACKS USED BY MORE THAN ONE OPERATION COMPANY ON SAME OR ADJACENT RIGHTS-OF-WAY
- RAILROAD STATION
- GRADE CROSSING
- UNDERPASS
- OVERPASS
- RAILROAD TUNNEL
- INSET AREA
- URBAN EXTENSION BOUNDARY LINE
- N.P.S. RESERVATION OR PARK BOUNDARY
- CITY LIMIT
- N.F.S. NATIONAL FOREST BOUNDARY
- S.F.S. STATE FOREST BOUNDARY
- F.G.L. FEDERAL GAMELAND BOUNDARY
- S.G.L. STATE GAMELAND BOUNDARY
- M.R.S. MILITARY RESERVATION BOUNDARY
- COUNTY LINE
- STATE LINE
- INCORPORATED CITY OR VILLAGE, (GENERALIZED)
- FREE OR TOLL FERRY
- CANAL
- NARROW STREAM
- WIDE STREAM
- DAM WITH LOCK
- DAM
- RESERVOIR,POND,OR LAKE
- COMMUNITY AND TOWN CENTER
- COUNTY SEAT
- SCHOOL
- COLLEGE OR UNIVERSITY
- HOSPITAL
- CHURCH
- CHURCH WITH CEMETERY
- CEMETERY
- PATROL STATION
- CORRECTIONAL OR PENAL INSTN.
- HIGHWAY GARAGE OR MAINT. YARD
- HIGHWAY DIV. OR DIST. OFFICE
- WEIGHT STATION
- MONUMENT-SMALL HISTORICAL SITE
- LIGHTHOUSE
- MOUNTAIN PEAK
- REST AREA
- TRIANGULATION STATION
- COAST GUARD STATION
- MILITARY AIRFIELD
- COMMERCIAL OR MUNICIPAL FIELD
- HANGAR ON FIELD
- LANDING STRIP
- MARKED AUXILIARY FIELD

PAVEMENT CONDITION DATA PROVIDED BY NCDOT PAVEMENT MANAGEMENT UNIT SURVEY FROM 2002

PAVEMENT CONDITIONS

HOKE COUNTY

NORTH CAROLINA

PREPARED BY THE

NORTH CAROLINA DEPARTMENT OF TRANSPORTATION
DIVISION OF HIGHWAYS - GIS UNIT

IN COOPERATION WITH THE

U.S.DEPARTMENT OF TRANSPORTATION
FEDERAL HIGHWAY ADMINISTRATION

SCALE

1 0 1 2 3 4 MILES

0 0.5 1 MILE

SCALE FOR ENLARGEMENTS

10,000 FOOT GRID BASED ON NORTH CAROLINA PLANE COORDINATE SYSTEM

POLYCONIC PROJECTION

SHEET 1 OF 1

DIVISION 8 DISTRICT 3 HOKE COUNTY NORTH CAROLINA 093

Customized GIS map checked by

P & A

Mapping

Road Inv.

COPIES OF THIS MAP ARE AVAILABLE TO THE PUBLIC AT A NOMINAL COST.
PRINTING: MARK, N.C. DEPARTMENT OF TRANSPORTATION
GIS UNIT, 1020 BIRCH
RALEIGH, NORTH CAROLINA, 27611

REVISED
1/1/96 JRL
1/1/98
8/8/98
1/1/99 LM
3/31/99 LM
2/1/00 JDH
3/28/01 JDH
7/2/01 JDH
3/25/03 JDH

HOKE