Disclaimer: Although the GIS Unit's goal is to provide the most correct and complete information as possible, the magnitude and dynamics of the data prevent any guarantee of accuracy or completeness. If you find any information that should be corrected, please send your request to the GIS Unit.

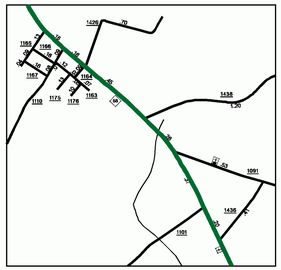

Inset 1

Hookerton
Pop. 515

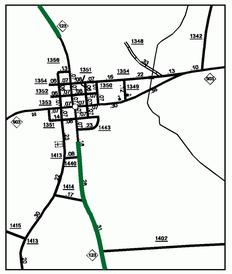

Maury

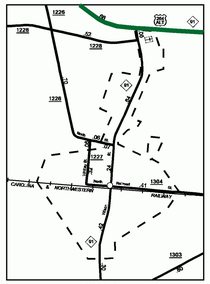

Walstonburg
Pop. 240

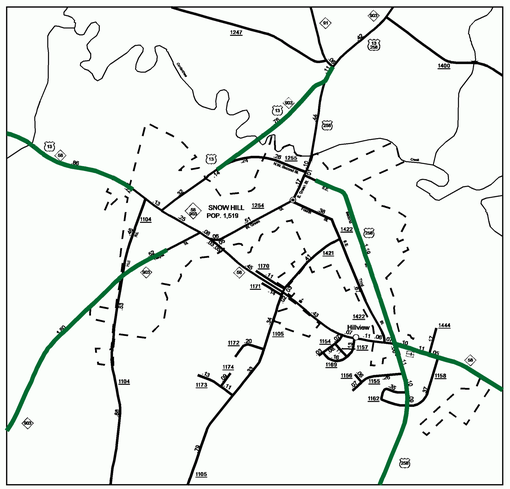

Snow Hill

US and NC Routes with Condition Rating < 86

Secondary Roads with Condition Rating < 81 and ADT > 2000

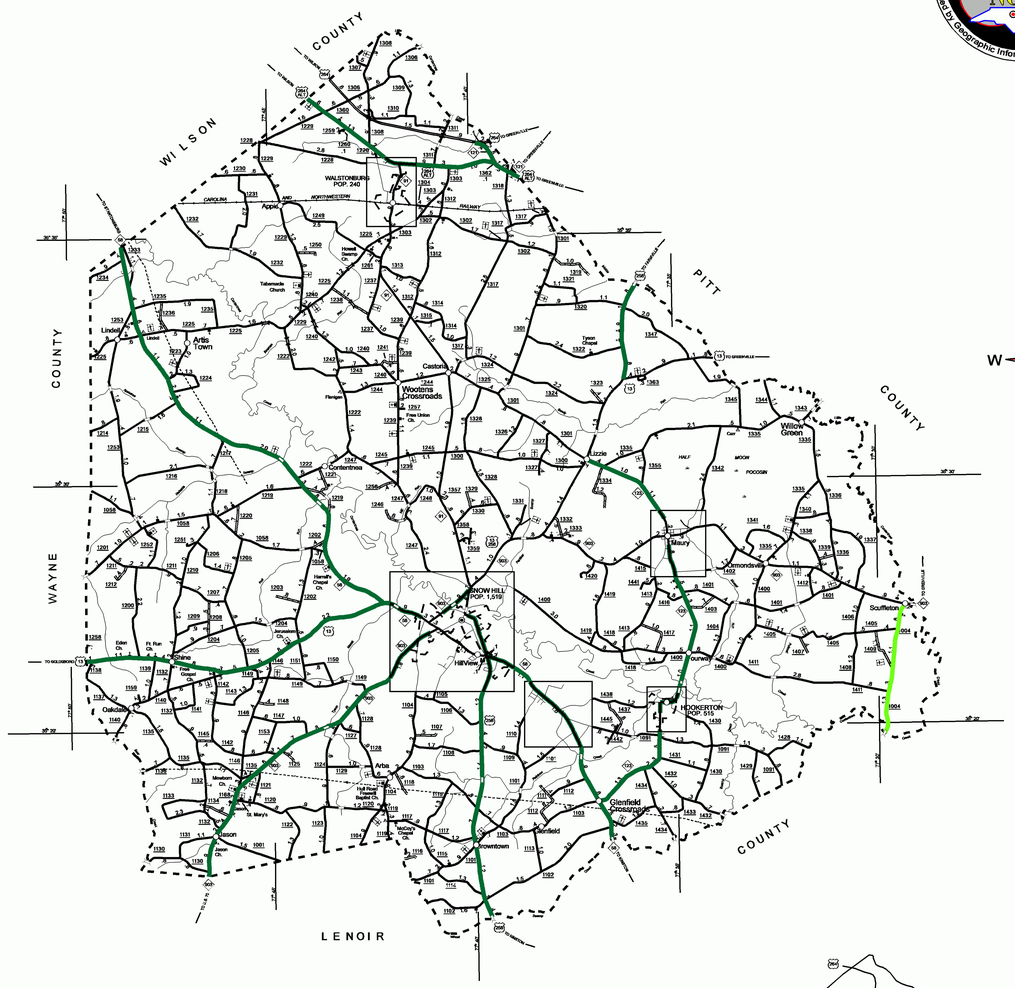
WILSON
COUNTY
WAYNE
COUNTY
PITT
COUNTY
LENOIR
COUNTY
WALSTONBURG
POP. 240
SNOW HILL
POP. 1,519
HOOKERTON
POP. 515
Maury
Scuffletown
Wootens Crossroads
Artis Town
Caswell
Hillview
Glenfield Crossroads
Pink Hill
Arba
Sandy Cross
Contentnea
Pikeville
Stantonsburg
Saint Mary's
Mewborn Ch.
Hill Pleasant Grove Ch.
Hooks Chapel Ch.
Dawson Ch.
Edwards Ch.
Ft. Run Ch.
Oakdale
Edwards
Tyson Chapel
Willow Green
Moon
Pocosin
Half
Tabernacle Church
Howard Swamp Ch.
Fleming
Free Union Ch.
Hardy Chapel Church
Jerusalem Ch.
Dawson Ch.