Disclaimer: Although the GIS Unit's goal is to provide the most correct and complete information as possible, the magnitude and dynamics of the data prevent any guarantee of accuracy or completeness. If you find any information that should be corrected, please send your request to the GIS Unit.

Secondary Roads with Condition Rating < 81 and ADT > 2000

US and NC Routes with Condition Rating < 86

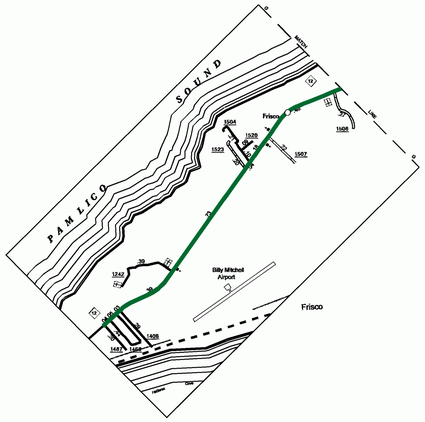

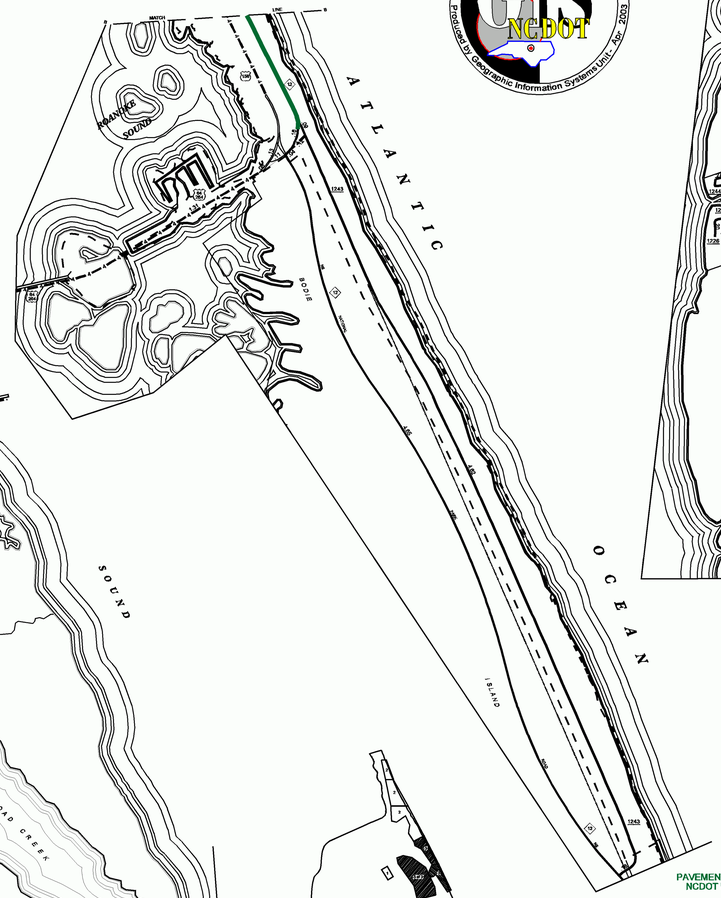

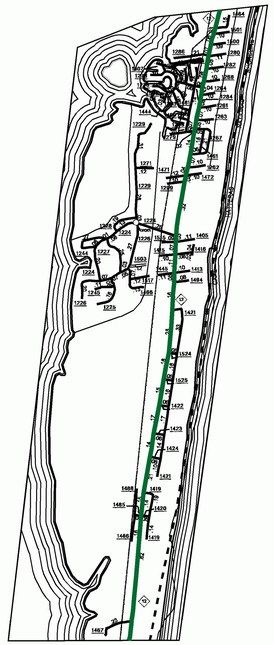

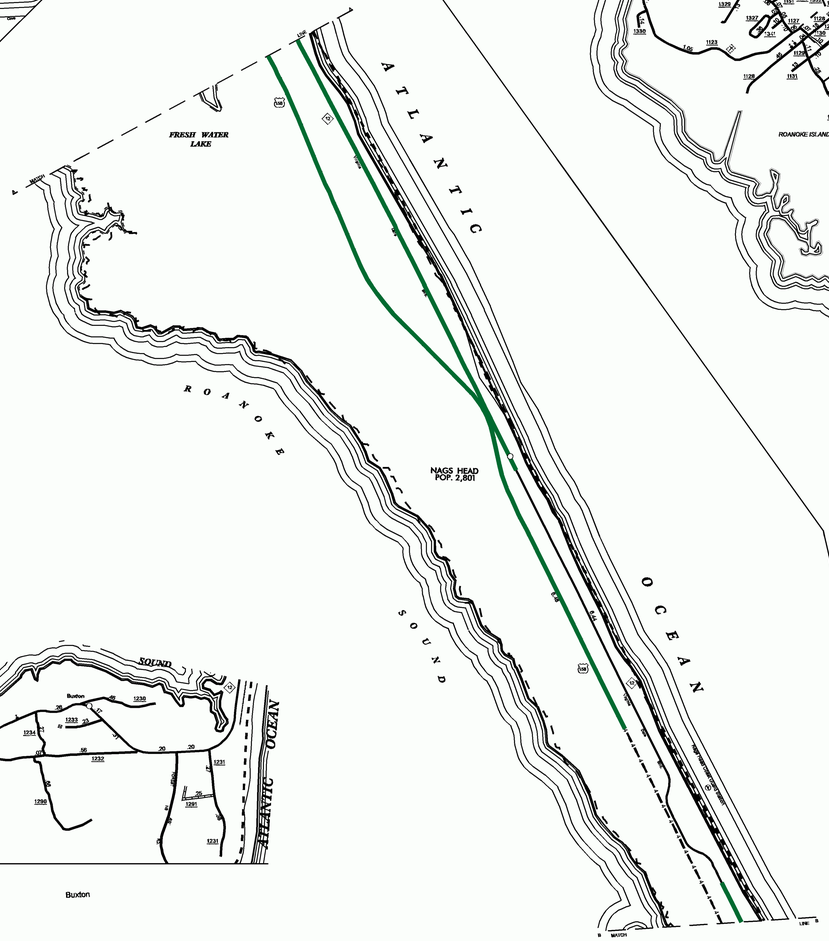

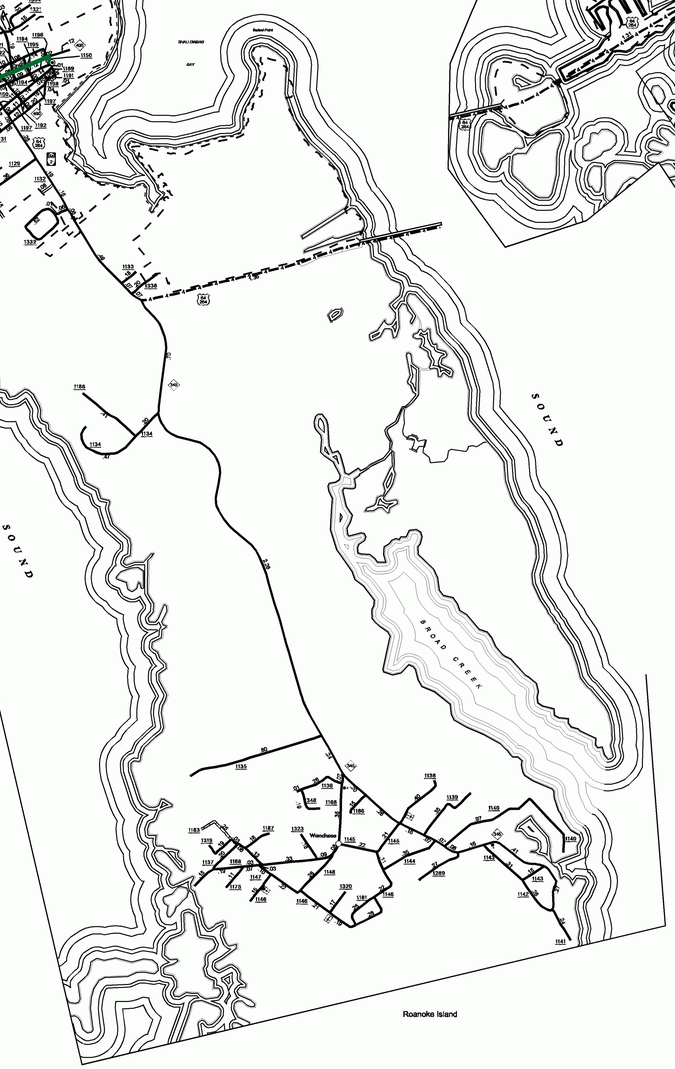

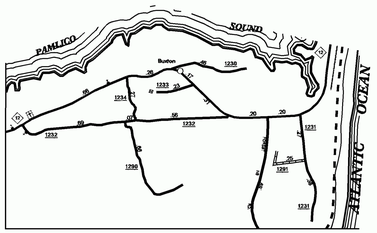

Buxton

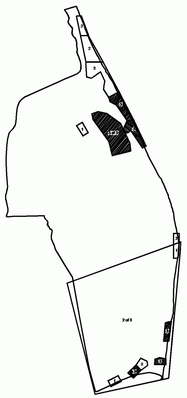

INDEX/LEGEND KEY

NORTH CAROLINA MOVING AHEAD
GIS NCDOT
Produced by Geographic Information Systems Unit - Apr. 2003

PAVEMENT CONDITION DATA PROVIDED BY NCDOT PAVEMENT MANAGEMENT UNIT SURVEY FROM 2002

PAVEMENT CONDITIONS

ENLARGED MUNICIPAL AND SUBURBAN AREAS

DARE COUNTY

NORTH CAROLINA

PREPARED BY THE:

NORTH CAROLINA DEPARTMENT OF TRANSPORTATION
DIVISION OF HIGHWAYS - GIS UNIT

IN COOPERATION WITH THE:

U.S.DEPARTMENT OF TRANSPORTATION
FEDERAL HIGHWAY ADMINISTRATION

SCALE

1 0 1 MILES

10,000 FOOT GRID BASED ON NORTH CAROLINA PLANE COORDINATE SYSTEM

POLYCONIC PROJECTION

SHEET 3 OF 3

Customized GIS map checked by

P & A
Mapping
Road Inv.

COPIES OF THIS MAP ARE AVAILABLE TO THE PUBLIC AT A NOMINAL COST.
ADDRESS: MAPS, N.C. DEPARTMENT OF TRANSPORTATION
P.O. BOX 25201, 1900 MAIL SERVICE CENTER
RALEIGH, NORTH CAROLINA, 27611

REVISED
1/1/95 GS II
1/1/97 DOR
1/10/97 DOR
3/5/98 ABR
8/5/98 ABR
11/5/98 ABR
12/1/98 ABR
10/1/99 RCH
01/24/02 MSG
7/8/02 MSG
3/6/03 MSG
3/17/03 MSG

B.UP. 2

DARE

DIVISION: 1 DISTRICT: 1 DARE COUNTY NORTH CAROLINA 055