Disclaimer: Although the GIS Unit's goal is to provide the most correct and complete information as possible, the magnitude and dynamics of the data prevent any guarantee of accuracy or completeness. If you find any information that should be corrected, please send your request to the GIS Unit.

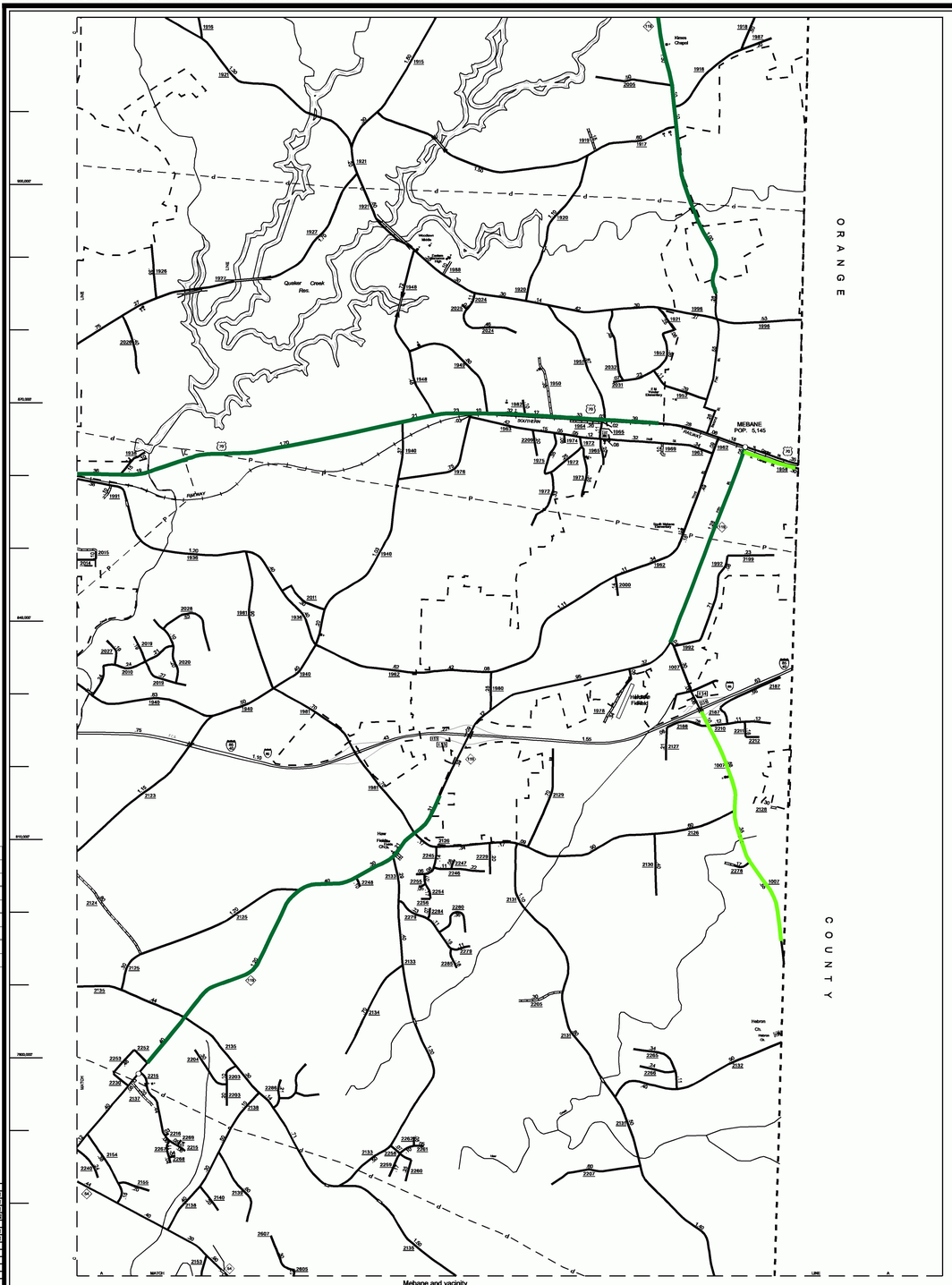

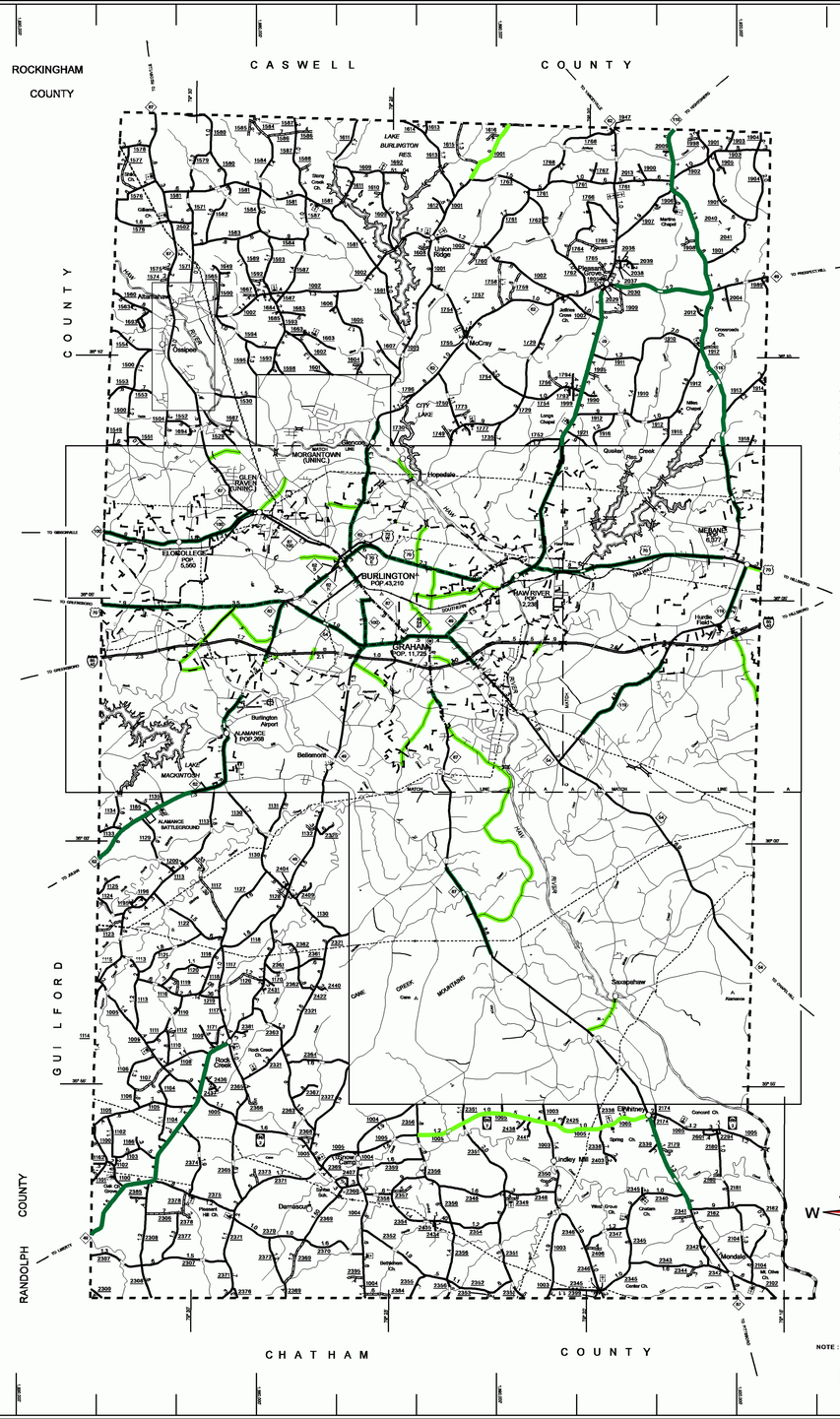



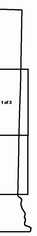

SUPPLEMENT KEY

US and NC Routes with Condition Rating < 86

Secondary Roads with Condition Rating < 81 and ADT > 2000

LEGEND

- PRIMITIVE OR UNIMPROVED ROAD
- GRADED AND DRAINED ROAD
- SOIL,GRAVEL OR STONE SURFACED ROAD
- HARD SURFACED ROAD
- 4 LANE UNDIVIDED HIGHWAY
- DIVIDED HIGHWAY
- HIGHWAY WITH FRONTAGE ROADS
- F.C.A. FULL CONTROL ACCESS
- NS NON-SYSTEM ROAD
- PROJECTED LOCATION
- INTERSECTION DISTANCE
- TRAFFIC CIRCLE
- HIGHWAY INTERCHANGE
- DETAILED HIGHWAY INTERCHANGE
- ROAD THROUGH MOUNTAIN PASS
- HIGHWAY BRIDGE
- UNDERPASS
- OVERPASS
- DRAW SPAN ON BRIDGE
- HIGHWAY TUNNEL
- FORD
- 40 INTERSTATE HIGHWAY
- 210 U.S. NUMBERED HIGHWAY
- 42 N.C. NUMBERED HIGHWAY
- BR 1 U.S. NUMBERED BICYCLE ROUTE
- BR 1 N.C. NUMBERED BICYCLE ROUTE
- 5555 INTERSTATE INTERCHANGE NUMBER / SECONDARY ROAD NUMBER
- TELEPHONE TELEGRAPH CABLE
- RAILROAD, ANY NUMBER OF TRACKS USED BY SINGLE OPERATING COMPANY
- RAILROAD, ANY NUMBER OF TRACKS USED BY MORE THAN ONE OPERATION COMPANY ON SAME OR ADJACENT RIGHTS-OF-WAY
- RAILROAD STATION
- GRADE CROSSING
- UNDERPASS
- OVERPASS
- RAILROAD TUNNEL
- INSET AREA
- U.R.A. URBAN EXTENSION BOUNDARY LINE
- N.P.S. RESERVATION OR PARK BOUNDARY
- CITY LIMIT
- N.F.S. NATIONAL FOREST BOUNDARY
- S.F.B. STATE FOREST BOUNDARY
- F.G.B. FEDERAL GAMELAND BOUNDARY
- S.G.B. STATE GAMELAND BOUNDARY
- M.R.B. MILITARY RESERVATION BOUNDARY
- COUNTY LINE
- STATE LINE
- INCORPORATED CITY OR VILLAGE, (GENERALIZED)
- FREE OR TOLL FERRY
- CANAL, NARROW STREAM
- WIDE STREAM
- DAM WITH LOCK
- DAM
- RESERVOIR,POND,OR LAKE
- COMMUNITY AND TOWN CENTER
- COUNTY SEAT
- SCHOOL
- COLLEGE OR UNIVERSITY
- HOSPITAL
- CHURCH
- CHURCH WITH CEMETERY
- CEMETERY
- PATROL STATION
- CORRECTIONAL OR PENAL INSTN.
- HIGHWAY GARAGE OR MAINT. YARD
- HIGHWAY DIV. OR DIST. OFFICE
- WEIGHT STATION
- MONUMENT-SMALL HISTORICAL SITE
- LIGHTHOUSE
- MOUNTAIN PEAK
- REST AREA
- TRIANGULATION STATION
- COAST GUARD STATION
- MILITARY AIRFIELD
- COMMERCIAL OR MUNICIPAL FIELD
- HANGAR ON FIELD
- LANDING STRIP
- MARKED AUXILIARY FIELD

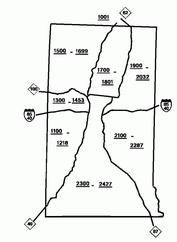

PAVEMENT CONDITION DATA PROVIDED BY NCDOT PAVEMENT MANAGEMENT UNIT SURVEY FROM 2002

PAVEMENT CONDITIONS

ALAMANCE COUNTY

NORTH CAROLINA

PREPARED BY THE

NORTH CAROLINA DEPARTMENT OF TRANSPORTATION
DIVISION OF HIGHWAYS – GIS UNIT

IN COOPERATION WITH THE

U.S.DEPARTMENT OF TRANSPORTATION
FEDERAL HIGHWAY ADMINISTRATION

N W E S

NOTE : MAP INCLUDES ONLY STATE MAINTAINED ROADS OR IMPORTANT NON-SYSTEM ROADS. MILEAGE NOT SHOWN ON FRONTAGE ROADS. ROADS SHOWN AS OF MAR. 28, 2003

SCALE

1 0 1 2 3 4 MILES

0 0.5 1 MILE

SCALE FOR ENLARGEMENTS

10,000 FOOT GRID BASED ON NORTH CAROLINA PLANE COORDINATE SYSTEM

POSCORP PROJECTION

SHEET 1 OF 3

Customized GIS map checked by

P & A

Mapping

Road Inv.

COPIES OF THIS MAP ARE AVAILABLE TO THE PUBLIC AT A NOMINAL COST.

PUBLISHER: MAPS, N.C. DEPARTMENT OF TRANSPORTATION
1020 BIRCH RIDGE DRIVE
RALEIGH, NORTH CAROLINA, 27611

REVISED
4/17/02 RLN
6/18/02 RLN
11/5/02 RLN
11/19/02 RLN
1/7/03 RLN
2/12/03 RLN
3/28/03 RLN

ALAMANCE