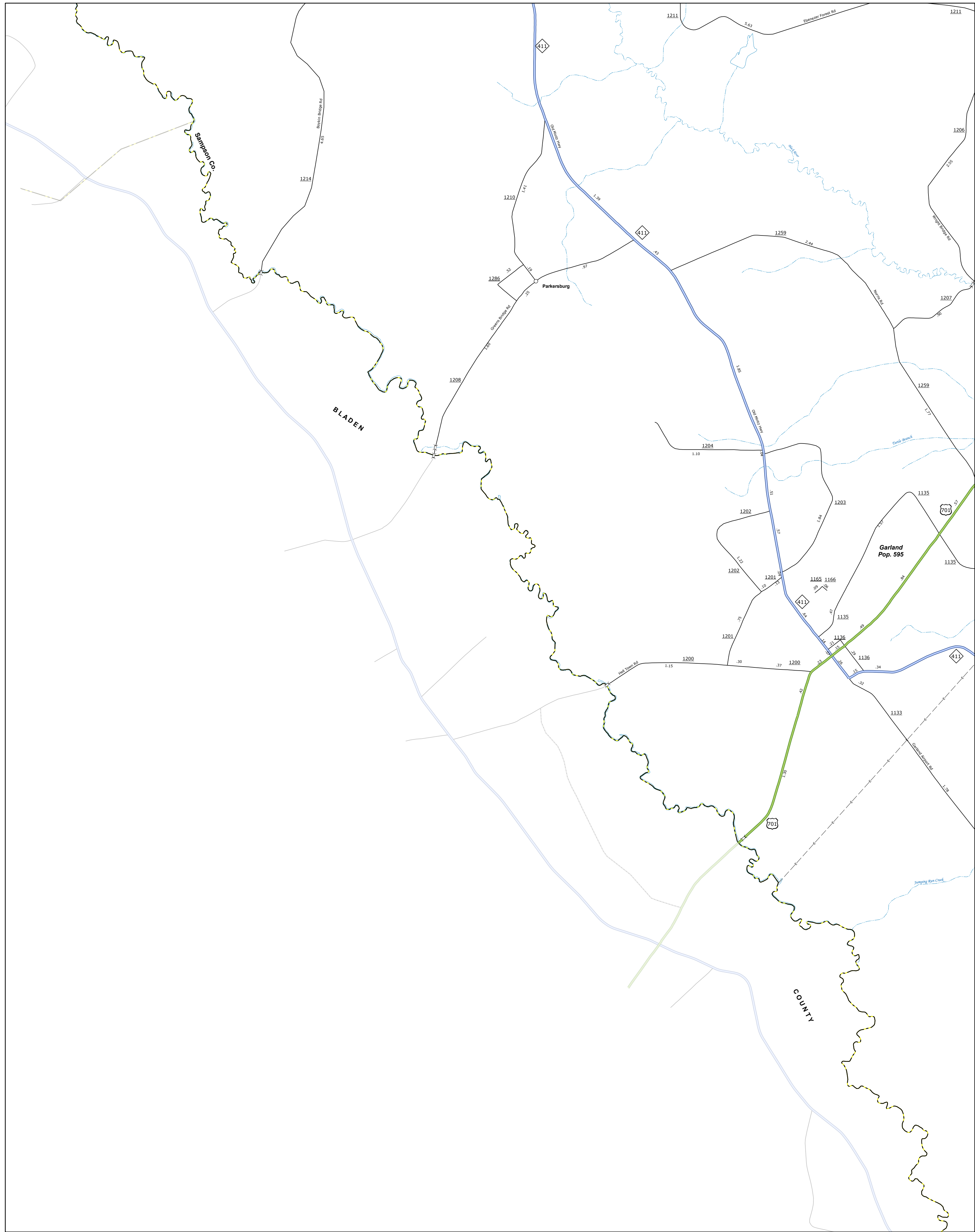
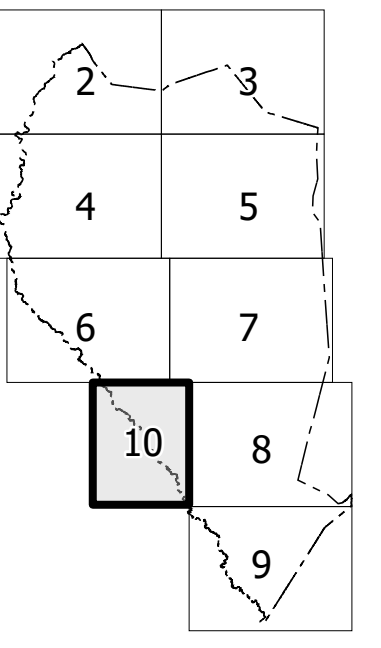


The planning districts shown in this map are for informational purposes only. They are not intended to be used for any other purpose. The information shown on this map was last updated in January 2024. For additional information, visit [www.ncdot.gov](http://www.ncdot.gov).

COPYRIGHT © 2024 BY THE STATE OF NORTH CAROLINA. ALL RIGHTS RESERVED. THIS MAP IS PROVIDED AS-IS AND WITHOUT WARRANTY OF ANY KIND. THE STATE OF NORTH CAROLINA DOES NOT WARRANT THE ACCURACY OR COMPLETENESS OF THE DATA PROVIDED HEREIN. THE STATE OF NORTH CAROLINA DOES NOT WARRANT THE ACCURACY OR COMPLETENESS OF THE DATA PROVIDED HEREIN. THE STATE OF NORTH CAROLINA DOES NOT WARRANT THE ACCURACY OR COMPLETENESS OF THE DATA PROVIDED HEREIN.



Sheet Key

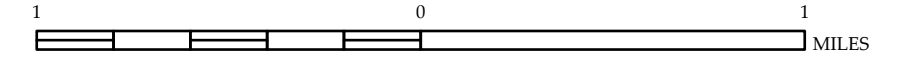


- LEGEND**
- INTERSTATE US NC
  - Divided Hwy
  - Unimproved Street Road
  - Blue Ridge Parkway
  - Unimproved Street Road
  - Right-of-Way Road
  - Non-System Road
  - Proprietary/Lease Road
  - Prohibited/At-Will
  - Intermittent Road
  - Standard Road Bridge
  - Road Bridge
  - Beam-Span Bridge
  - Pedestrian Bridge
  - Pedestrian Walkway
  - Pedestrian Underpass
  - Vehicle Underpass
  - Tunnel
  - Culvert
  - POB
  - Interstate Highway
  - U.S. Numbered Highway
  - N.C. Numbered Highway
  - U.S. Numbered Bicycle Route
  - N.C. Numbered Bicycle Route
  - Interstate Interstate Number
  - Secondary Road Number
  - Utility Lines
  - Railroad Line
  - Railroad Station
  - POB Area
  - State Line
  - County Line
  - Municipal Boundaries
  - City Limits
  - POB and Ramp
  - Narrow Creek or Stream
  - Wide River or Creek
  - Beaver Pond or Lake
  - Dam or Dam with Lock
  - Waterfall
  - Swamp
  - Community
  - County Seat
  - School
  - College or University
  - Hospital
  - Gas Station
  - Church
  - Church with Parsonage
  - Cemetery
  - Police Station
  - Correctional Institution
  - Quarry
  - Mine or Pit
  - Highway Garage or Maintenance Yard
  - Highway Shop or Post Office
  - Military Post
  - Ware Station
  - Warehouse
  - Historical Site
  - Point of Interest
  - Post Office
  - State Forest
  - Light House
  - Mountain Summit
  - Mountain Gap
  - Overlook
  - Rest Area
  - Visitor Center Area
  - Wellcome Center Area
  - Airport
  - Military Airport
  - National State Forest Boundary
  - Wildlife Refuge
  - National State Park Boundary
  - Game Lands Boundary
  - Military Reservation Boundary
  - Indian Reservation Boundary



**SAMPSON COUNTY  
NORTH CAROLINA**

PREPARED BY THE  
NORTH CAROLINA DEPARTMENT OF TRANSPORTATION  
OPERATIONS PROGRAM MANAGEMENT UNIT - MAPPING SECTION  
IN COOPERATION WITH THE  
U.S. DEPARTMENT OF TRANSPORTATION  
FEDERAL HIGHWAY ADMINISTRATION



NORTH CAROLINA PLANE COORDINATE SYSTEM  
LAMBERT CONFORMAL CONIC PROJECTION