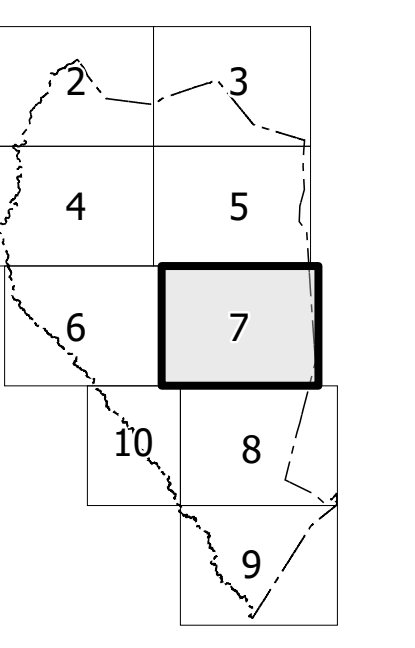




The Mapping Section will provide the most accurate and correct information possible. Map data is compiled from numerous sources with varying dates of publication and map accuracy standards. As a result, the accuracy of the map may vary. The user should not rely on this map for critical decisions. For additional information, contact the Mapping Section at 810 E. Main Street, Raleigh, NC 27601, or by phone at 919-855-6400.


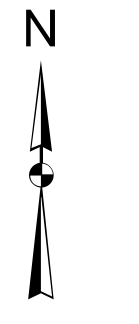
COPYIES OF THIS MAP ARE AVAILABLE TO THE PUBLIC AT NO CHARGE. FOR MORE INFORMATION, CONTACT THE MAPPING SECTION AT 810 E. MAIN STREET, RALEIGH, NC 27601.

Sheet Key



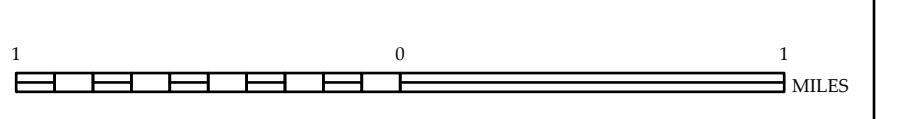
LEGEND

- INTERSTATE US SC
- Divided Hwy
- Unimproved Shoulder Road
- Blue Ridge Parkway
- Unimproved Shoulder Road
- Right-of-Way Road
- Non-System Road
- Proprietary Right-of-Way Road
- Proprietary Right-of-Way
- Standard Road Bridge
- Road Bridge
- Beam-Span Bridge
- Arch Bridge
- Pedestrian Walkway
- Pedestrian Underpass
- Vertical Underpass
- Tunnel
- Culvert
- PPR
- Interstate Highway
- U.S. Numbered Highway
- N.C. Numbered Highway
- U.S. Numbered Bicycle Route
- N.C. Numbered Bicycle Route
- Interstate Interchange Number
- Secondary Road Number
- Utility Lines
- Railroad Line
- Railroad Station
- Post Office
- State Line
- County Line
- Municipal City Limits
- City Limits
- Proposed Road and Ramp
- Narrow Creek or Stream
- Wide River or Creek
- Beaver Pond or Lake W/Inland
- Dam or Dam With Lock
- Waterfall
- Swamp
- Community
- County Seat
- School
- College or University
- Hospital
- Convenience Store
- Church
- Cemetery
- Police Station
- Correctional Penal Institution
- Quarry
- Mine or Pit
- Highway Garage or Maintenance Yard
- Highway Shop or Rest Area
- Military Post
- Weather Station
- Amusement Park
- Historical Site
- Points of Interest
- Post Office
- State Forest
- Light House
- Mountain Summit
- Mountain Gap
- Overlook
- Rest Area
- Visitor or Rest Area
- Wildlife Refuge Area
- Airport
- Military Airport
- National - State Forest Boundary
- Wildlife Refuge
- National - State Park Boundary
- Game Lands Boundary
- Military Reservation Boundary
- Bogon Reservation Boundary



**SAMPSON COUNTY
NORTH CAROLINA**

PREPARED BY THE
NORTH CAROLINA DEPARTMENT OF TRANSPORTATION
OPERATIONS PROGRAM MANAGEMENT UNIT - MAPPING SECTION
IN COOPERATION WITH THE
U.S. DEPARTMENT OF TRANSPORTATION
FEDERAL HIGHWAY ADMINISTRATION



NORTH CAROLINA PLANE COORDINATE SYSTEM
LAMBERT CONFORMAL CONIC PROJECTION