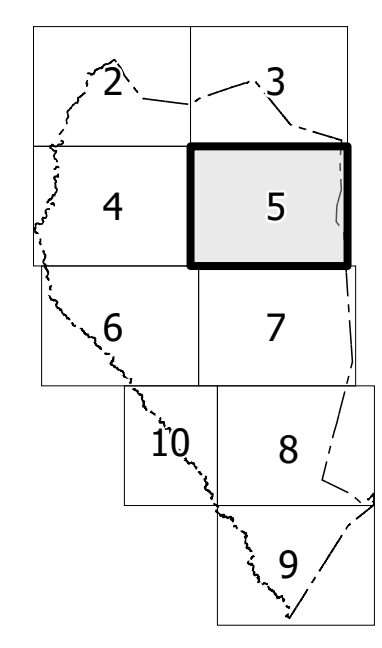



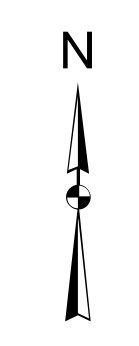
The Mapping Section will provide the most accurate and current information possible. Map data is compiled from numerous sources with varying dates of publication and may contain inaccuracies. As a result, the accuracy of the information shown on this map cannot be guaranteed. For more information, please contact the Mapping Section at 919-435-4400.

COPIES OF THIS MAP ARE AVAILABLE TO THE PUBLIC AT NO CHARGE. For more information, please contact the Mapping Section at 919-435-4400.

**Sheet Key**

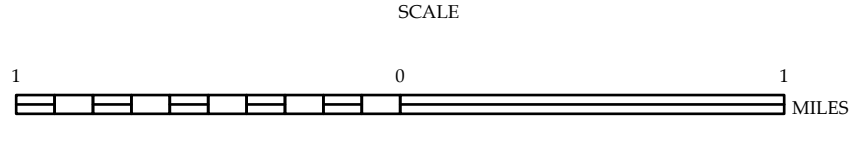


- LEGEND**
- INTERSTATE US SC
  - Divided Hwy
  - Undivided Hwy
  - Blue Ridge Parkway
  - Unimproved Gravel Road
  - Improved Gravel Road
  - Non-System Road
  - Proprietary/Leased Road
  - Proprietary/Leased Right-of-Way
  - Standard Road Bridge
  - Road Bridge
  - Road-Overpass Bridge
  - Pedestrian Bridge
  - Pedestrian Walkway
  - Pedestrian Underpass
  - Vehicle Underpass
  - Tunnel
  - Culvert
  - PPR
  - Interstate Highway
  - U.S. Numbered Highway
  - N.C. Numbered Highway
  - U.S. Numbered Bicycle Route
  - N.C. Numbered Bicycle Route
  - Interstate Exchange Number
  - Secondary Road Number
  - Utility Lines
  - Railroad Line
  - Railroad Station
  - Post Office
  - Steel Line
  - City Limits
  - County Boundary
  - City Limits
  - Proposed Right-of-Way
  - Narrow Creek or Stream
  - Wide River or Creek
  - Reservoir, Pond, Lake, Wetland
  - Dam or Dam with Lock
  - Waterfall
  - Swamp
  - Community
  - County Seat
  - School
  - College or University
  - Hospital
  - Convenience Store
  - Church
  - Cemetery
  - Police Station
  - Correctional Penal Institution
  - Quarry
  - Mine or Pit
  - Highway Garage or Maintenance Yard
  - Highway Shop or Rest Area
  - Military Post
  - Weather Station
  - Amusement Park
  - Historical Site
  - Point of Interest
  - Post Office
  - State Forest
  - Light House
  - Mountain Summit
  - Mountain Gap
  - Overlook
  - Rest Area
  - Visitor Center Area
  - Wilderness Study Area
  - Airport
  - Military Airport
  - National State Forest Boundary
  - Wildlife Refuge
  - National State Park Boundary
  - Game Lands Boundary
  - Military Reservation Boundary
  - Bogus Reservation Boundary



**SAMPSON COUNTY  
NORTH CAROLINA**

PREPARED BY THE  
 NORTH CAROLINA DEPARTMENT OF TRANSPORTATION  
 OPERATIONS PROGRAM MANAGEMENT UNIT - MAPPING SECTION  
 IN COOPERATION WITH THE  
 U.S. DEPARTMENT OF TRANSPORTATION  
 FEDERAL HIGHWAY ADMINISTRATION



NORTH CAROLINA PLANE COORDINATE SYSTEM  
 LAMBERT CONFORMAL CONIC PROJECTION