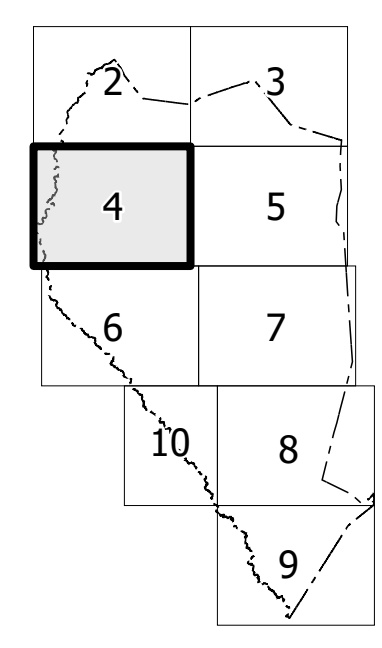





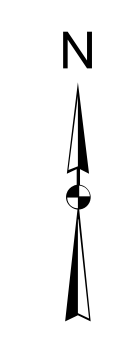
The Mapping Section will provide the most accurate and current information possible. Map data is compiled from numerous sources with varying dates of publication and map accuracy standards. As a result, the accuracy of the information shown on this map cannot be guaranteed. The user assumes all responsibility for the use of the information shown on this map. For more information, please contact the Mapping Section at (919) 855-1400.

COPIES OF THIS MAP ARE AVAILABLE TO THE PUBLIC AT NO CHARGE. For more information, please contact the Mapping Section at (919) 855-1400.

Sheet Key

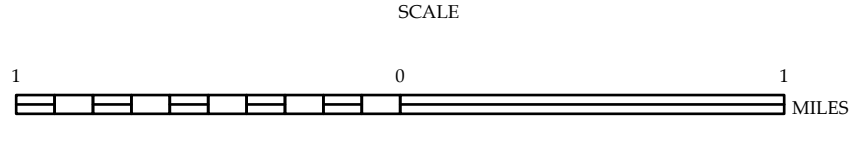


- #### LEGEND
- INTERSTATE US NC
 - Divided Hwy
 - Undivided Hwy
 - Blue Ridge Parkway
 - UNPAVED STREET/ROAD
 - PAVED STREET/ROAD
 - NO-SYSTEM ROAD
 - PROTECTED/DEEMED ROAD
 - STANDARD ROAD BRIDGE
 - Road Bridge
 - Beam-Span Bridge
 - Pedestrian Bridge
 - Pedestrian Walkway
 - Pedestrian Underpass
 - Vehicle Underpass
 - Tunnel
 - Culvert
 - PPR
 - INTERSTATE HIGHWAY
 - U.S. NUMBERED HIGHWAY
 - N.C. NUMBERED HIGHWAY
 - U.S. NUMBERED BIWAYLE ROUTE
 - N.C. NUMBERED BIWAYLE ROUTE
 - INTERSTATE ENTRICLASS NUMBER
 - SECONDARY ROAD NUMBER
 - UTILITY LINES
 - RAILROAD LINE
 - RAILROAD STATION
 - RAILROAD
 - STATE LINE
 - CITY LIMITS
 - COUNTY BOUNDARIES
 - CITY LIMITS
 - PERMITS AND ROAD
 - NARROW FRIEZE OR STREAM
 - WIDE RIVER OR CREEK
 - BEACHES, POINTS, ISLANDS, BARS OR SAND WITH LOCK
 - WATERFALL
 - SWAMP
 - COUNTY SEAT
 - SCHOOL
 - COLLEGE OR UNIVERSITY
 - HOSPITAL
 - CONGREGATION
 - CHURCH
 - CEMETERY WITH FERTILITY
 - CEMETERY
 - PUBLIC SQUARE
 - CORRECTIONAL INSTITUTION
 - QUARRY
 - MINE OR PIT
 - BIWAYLE GARAGE OR MAINT. YARD
 - BIWAYLE DEP. OR POST OFFICE
 - MILITARY POST
 - WEATHER STATION
 - FABRIICATION
 - HISTORICAL SITE
 - POST OFFICE
 - STATE FOREST
 - LIGHTHOUSE
 - MOUNTAIN CABIN
 - MOUNTAIN GAP
 - OVERLOOK
 - REST AREA
 - VIEWING OR REST AREA
 - WILSONS CREEK AREA
 - AIRPORT
 - MILITARY AIRPORT
 - NATIONAL STATE FOREST BOUNDARY
 - WILDLIFE REFUGE
 - NATIONAL STATE PARK BOUNDARY
 - GAME LANDS BOUNDARY
 - MILITARY RECREATION BOUNDARY
 - BIWAYLE RECREATION BOUNDARY



SAMPSON COUNTY NORTH CAROLINA

PREPARED BY THE
NORTH CAROLINA DEPARTMENT OF TRANSPORTATION
OPERATIONS PROGRAM MANAGEMENT UNIT - MAPPING SECTION
IN COOPERATION WITH THE
U.S. DEPARTMENT OF TRANSPORTATION
FEDERAL HIGHWAY ADMINISTRATION



NORTH CAROLINA PLANE COORDINATE SYSTEM
LAMBERT CONFORMAL CONIC PROJECTION