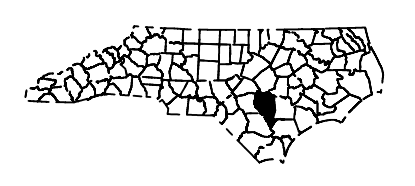
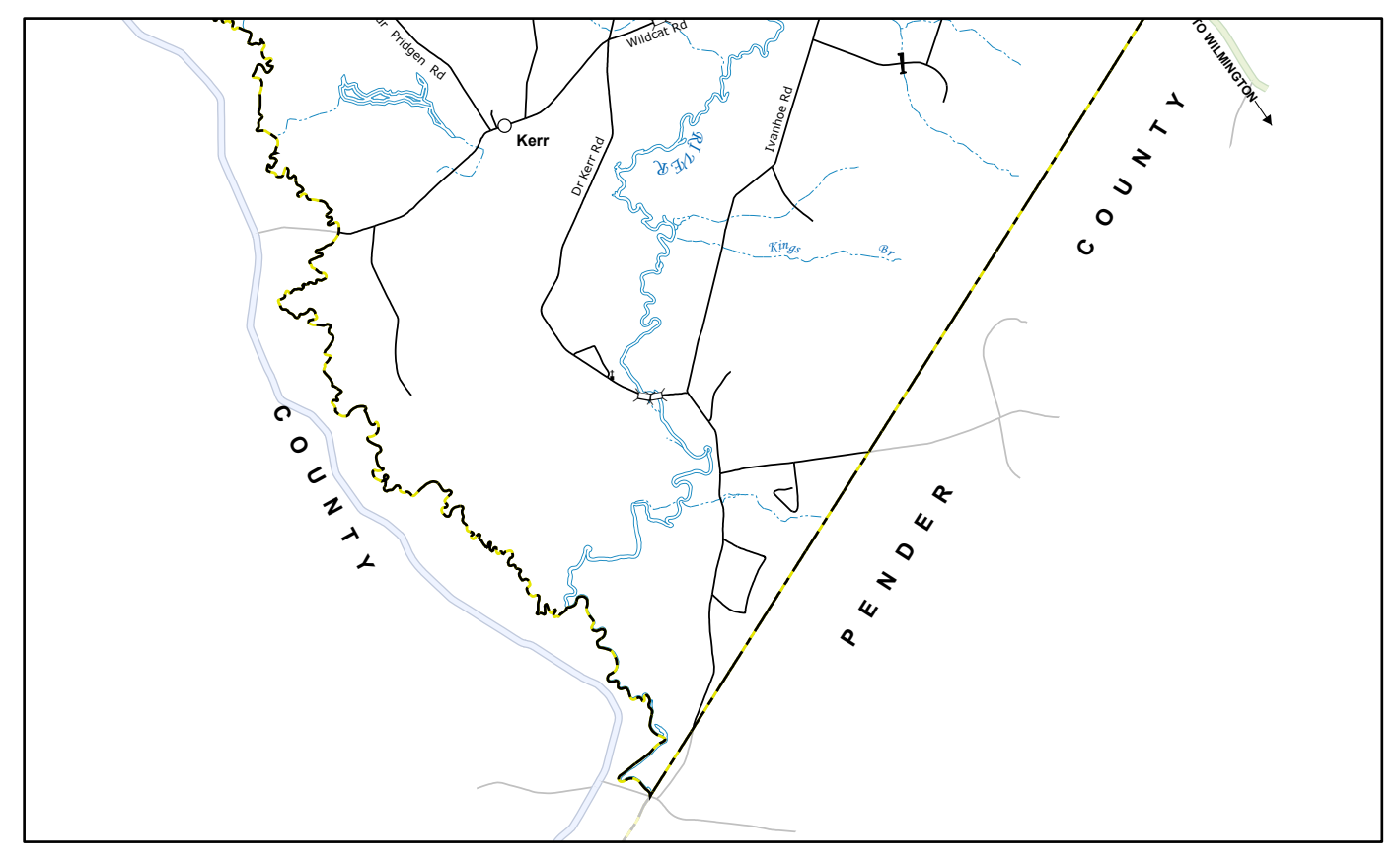
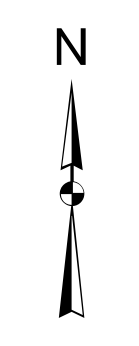


- LEGEND**
- INTERSTATE US SC
 - Divided Hwy
 - Unimproved Road
 - Blue Ridge Parkway
 - Unimproved Street Road
 - Non-System Road
 - Proposed/Under Construction Road
 - Prohibited Road
 - Standard Road Bridge
 - Road Road Bridge
 - Draw-Open Bridge
 - Pedestrian Bridge
 - Pedestrian Walkway
 - Pedestrian Underpass
 - Vertical Underpass
 - Tunnel
 - Culvert
 - PPW
 - Interstate Highway
 - U.S. Numbered Highway
 - S.C. Numbered Highway
 - U.S. Numbered Bicycle Route
 - S.C. Numbered Bicycle Route
 - Interstate Interchange Number
 - Secondary Road Number
 - Utility Lines
 - Railroad Line
 - Railroad Station
 - Post Office
 - Steel Pole
 - County Line
 - Sanitary District Boundary
 - City Limits
 - Police Beat and Ramp
 - Narrow Creek or Stream
 - Wide River or Creek
 - Beaver Pond, Private Lake, Wetland
 - Dam or Dam with Lock
 - Natural
 - Swamp
 - Community
 - County Seat
 - School
 - College or University
 - Hospital
 - Gas/Bus Station
 - Church
 - Chapel with Tabernacle
 - Cemetery
 - Police Station
 - Correctional Institution
 - Quarry
 - Mine or Pit
 - Highway Garage or Maintenance Yard
 - Highway Shop or Rest Area
 - Military Post
 - Weather Station
 - Amusement
 - Historical Site
 - Point of Interest
 - Post Office
 - State Forest
 - Light House
 - Mountain Summit
 - Mountain Gap
 - Overlook
 - Rest Area
 - Visitor Center Area
 - Wellhead/Truck Area
 - Airport
 - Military Airport
 - National State Forest Boundary
 - Wildlife Refuge
 - National State Park Boundary
 - Game Lands Boundary
 - Military Reservation Boundary
 - Indian Reservation Boundary



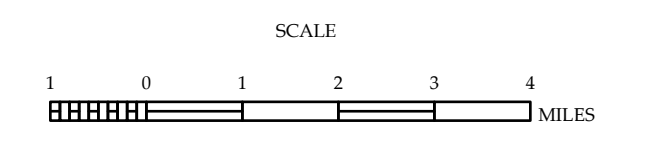
COPIES OF THIS MAP ARE AVAILABLE TO THE PUBLIC AT NOMINAL COST.
mappingapps@ncdot.gov
<https://connect.ncdot.gov/resources/State-Mapping/Pages/Ordering-Maps.aspx>
 (919) 834-8480

The Mapping Section's goal is to provide the most accurate and current information possible. Map data is compiled from numerous sources with varying dates of publication and map accuracy standards. As a result, the accuracy, currency and completeness of the data provided will vary. This map includes state-maintained roads and important non-system roads. The information shown on this map was last updated in January 2024. For additional information, visit <http://www.ncdot.gov/ava/ava/mapping/> and click on Data Providers or contact us by phone at (919) 835-8480.



SAMPSON COUNTY
NORTH CAROLINA

PREPARED BY THE
 NORTH CAROLINA DEPARTMENT OF TRANSPORTATION
 OPERATIONS PROGRAM MANAGEMENT UNIT - MAPPING SECTION
 IN COOPERATION WITH THE
 U.S. DEPARTMENT OF TRANSPORTATION
 FEDERAL HIGHWAY ADMINISTRATION



SCALE FOR ENLARGEMENTS

NORTH CAROLINA PLANE COORDINATE SYSTEM
 LAMBERT CONFORMAL CONIC PROJECTION