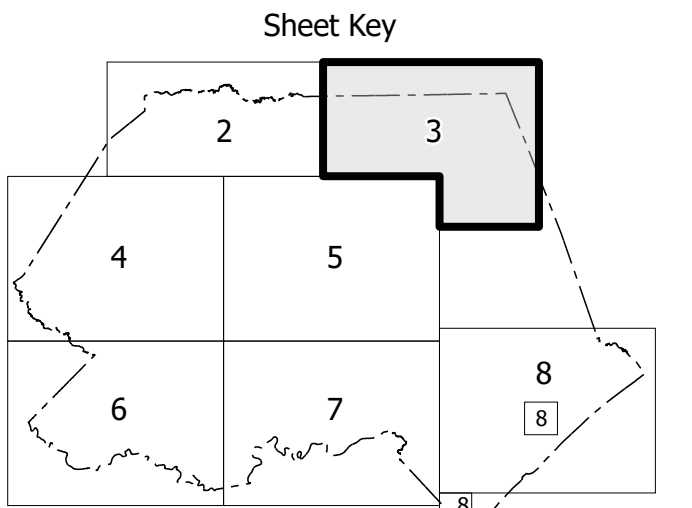
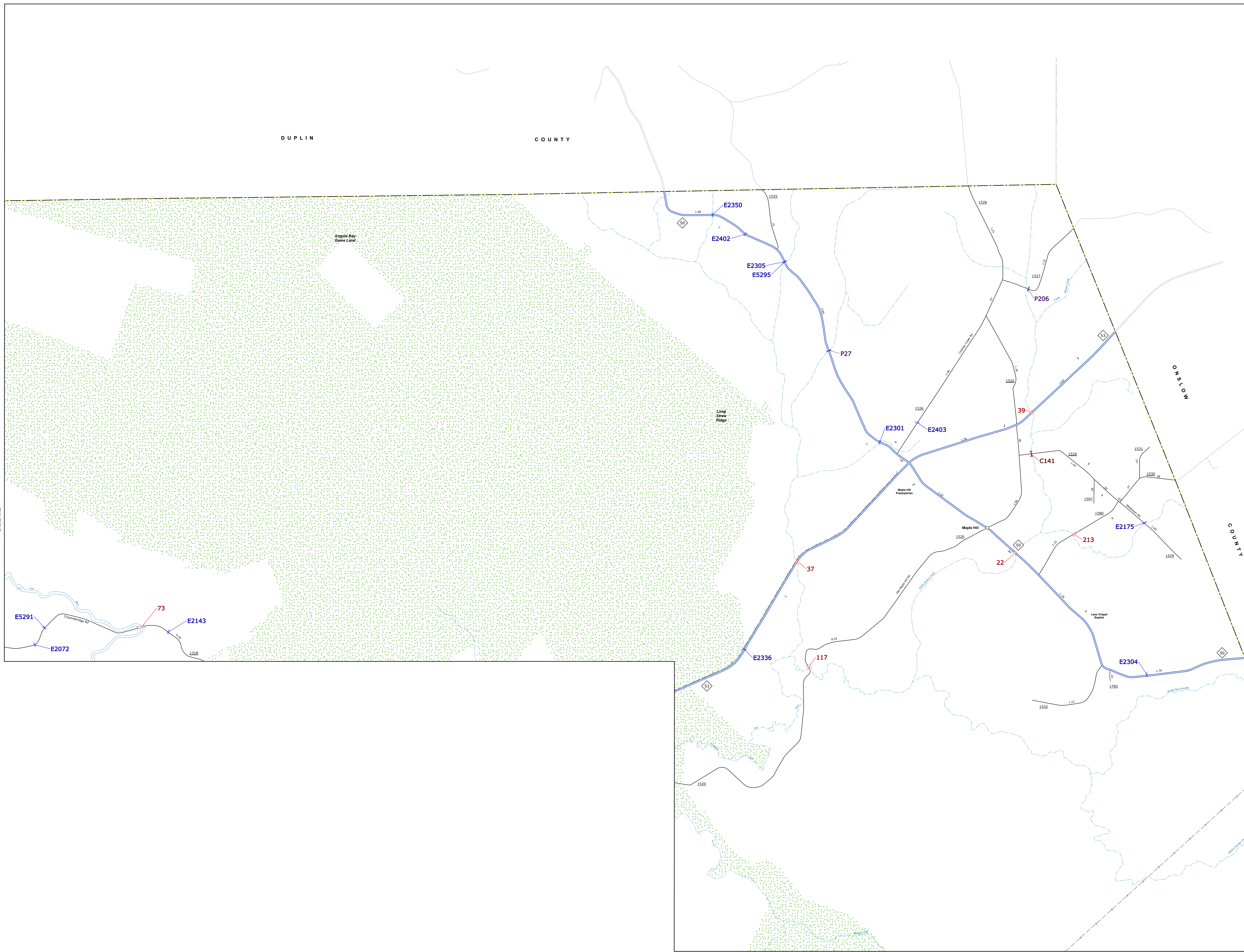



The information shown on this map is provided for informational purposes only. It is not intended to be used as a legal document. The information shown on this map is provided for informational purposes only. It is not intended to be used as a legal document. The information shown on this map is provided for informational purposes only. It is not intended to be used as a legal document.

COPYRIGHT © 2014 BY THE STATE OF NORTH CAROLINA. ALL RIGHTS RESERVED. THE INFORMATION SHOWN ON THIS MAP IS PROVIDED FOR INFORMATIONAL PURPOSES ONLY. IT IS NOT INTENDED TO BE USED AS A LEGAL DOCUMENT.



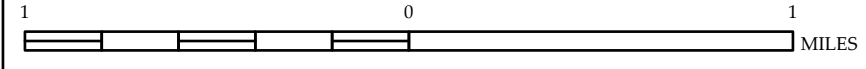
LEGEND

- INTERSTATE US NC
- Divided Hwy
- Undivided Hwy
- HEAVY TRAFFIC PARKWAY
- UNPAVED SHOULDER ROAD
- HARD SURF PAVED ROAD
- PAVED SHOULDER ROAD
- PROVISIONALLY DRAWN ROAD
- PROPOSED ROAD ADJACENT
- INTERESTED DISTANCE
- STANDARD ROAD BRIDGE
- RAILROAD BRIDGE
- DRY SPAN OR BRIDGE
- PEDESTRIAN BRIDGE
- PEDESTRIAN WALKWAY
- PEDESTRIAN UNDERPASS
- VEHICLE UNDERPASS
- CULVERT
- TUNNEL
- PIVOT
- PIVOT
- INTERSTATE HIGHWAY
- US NUMBERED HIGHWAY
- NC NUMBERED HIGHWAY
- US NUMBERED BI-CYCLE ROUTE
- NC NUMBERED BI-CYCLE ROUTE
- INTERSTATE INTERCHANGE NUMBER
- SECONDARY ROAD NUMBER
- UTILITY LINE
- RAILROAD LINE
- RAILROAD STATION
- POST AREA
- STATE LINE
- COUNTY LINE
- SMOOTHED URBAN BOUNDARIES
- CITY LIMITS
- FERRY ROUTE AND RAMP
- SANDWICH CREEK OR STREAM
- WIDE RIVER OR BEAK
- RESERVOIR, POND OR LAKE W/ ISLAND
- DAM OR DAM WITH LOCK
- WATERFALL
- SWAMP
- COMMUNITY
- COUNTY SEAT
- SCHOOL
- COLLEGE OR UNIVERSITY
- HOSPITAL
- COAST GUARD STATION
- CHURCH
- CHURCH WITH CEASETORY
- CEMETERY
- PUBLIC STATION
- CORRECTION OR PENAL INSTITUTION
- QUARRY
- SENE OR PIT
- INDUSTRIAL GARAGE OR MAINT YARD
- HIGHWAY DEP. OR DIST. OFFICE
- MILITARY POST
- WORLD STATION
- FARMHOUSE
- HISTORICAL SITE
- POINTS OF INTEREST
- POST OFFICE
- STATE FOREST
- LIGHTHOUSE
- MOUNTAIN SUMMIT
- MINING GAP
- OVERLOOK
- REST AREA
- VISITOR CENTER AREA
- WELCOME CENTER AREA
- AIRPORT
- MILITARY AIRPORT
- NATIONAL STATE FOREST BOUNDARY
- WILDLIFE REFUGE
- NATIONAL STATE PARK BOUNDARY
- GAME LANDS BOUNDARY
- MILITARY RESERVATION BOUNDARY
- INDIAN RESERVATION BOUNDARY



**PENDER COUNTY
NORTH CAROLINA**

PREPARED BY THE
NORTH CAROLINA DEPARTMENT OF TRANSPORTATION
OPERATIONS PROGRAM MANAGEMENT UNIT - MAPPING SECTION
IN COOPERATION WITH THE
U.S. DEPARTMENT OF TRANSPORTATION
FEDERAL HIGHWAY ADMINISTRATION
SCALE



NORTH CAROLINA PLANE COORDINATE SYSTEM
LAMBERT CONFORMAL CONIC PROJECTION