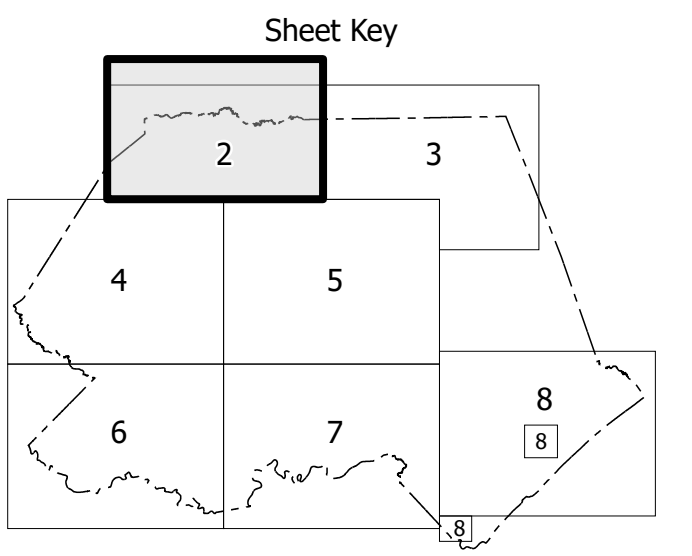
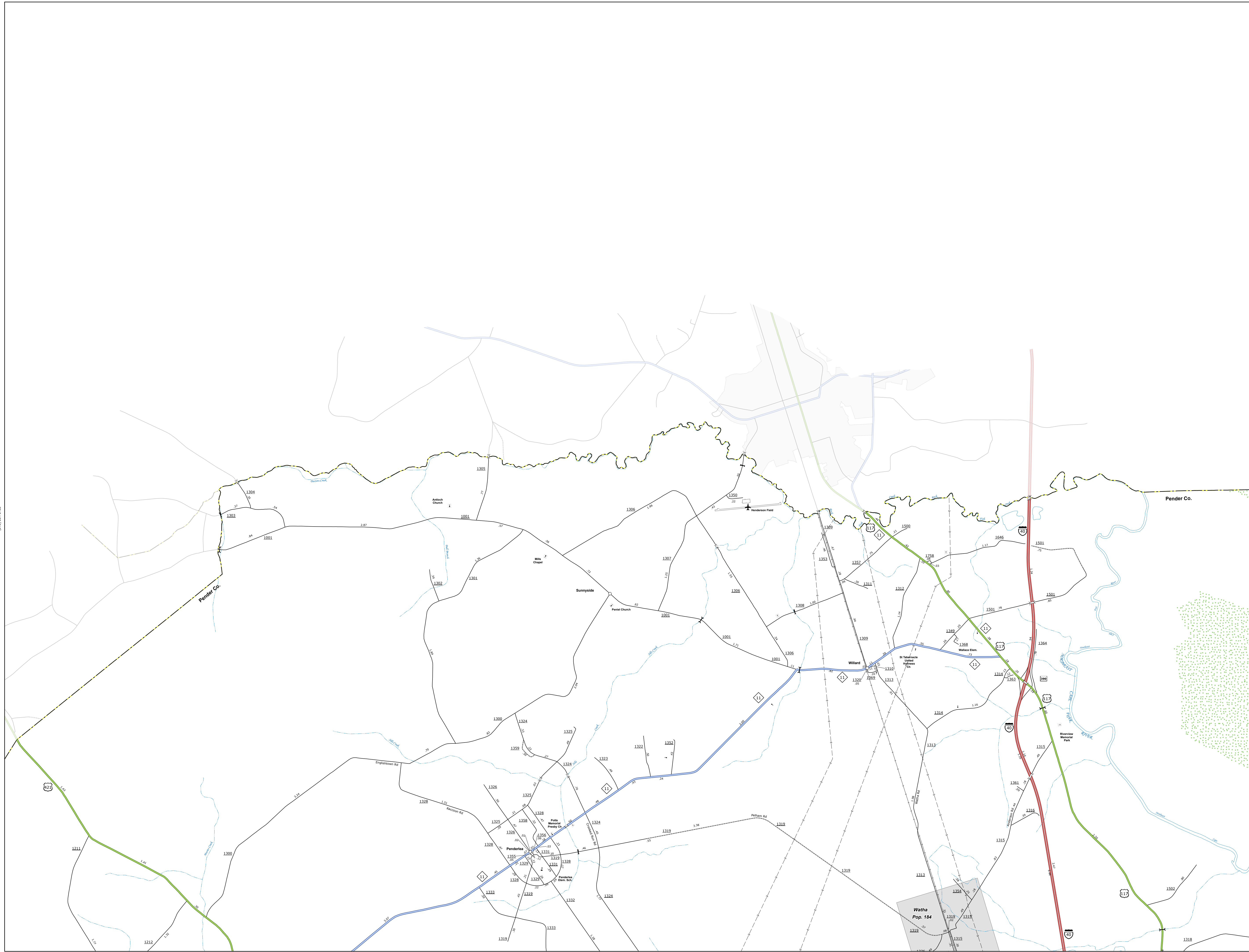



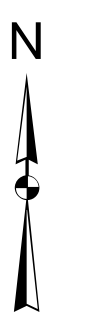
The planning districts shown on this map are for informational purposes only. They are not intended to be used for any other purpose. The information shown on this map was last updated in January 2024. For additional information, please contact the Planning and Zoning Department at (910) 328-3400.

COPIES OF THIS MAP ARE AVAILABLE TO THE PUBLIC AT NOMINAL COST. Planning and Zoning Department, Pender County, North Carolina. Planning and Zoning Department, Pender County, North Carolina. (910) 328-3400.



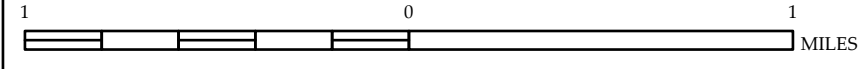
LEGEND

- INTERSTATE US NC
- INTERSTATE DIVIDED DTY
- INTERSTATE UNDIVIDED DTY
- HEAVY TRUCK PARKWAY
- CONCRETE SURFACE ROAD
- HARD SURFACE ROAD
- PAVEMENT ROAD
- PROPOSED/PAVEMENT ROAD
- PREDICTED OR ADJAC.
- INTERSTATE DISTANCE
- STANDARD ROAD BRIDGE
- RAILROAD BRIDGE
- DRY SPAN ON BRIDGE
- PEDESTRIAN BRIDGE
- PEDESTRIAN WALKWAY
- PEDESTRIAN UNDERPASS
- VEHICLE UNDERPASS
- TUNNEL
- CULVERT
- PVI
- INTERSTATE HIGHWAY
- US NUMBERED HIGHWAY
- NC NUMBERED HIGHWAY
- US NUMBERED BI-CYCLE ROUTE
- NC NUMBERED BI-CYCLE ROUTE
- INTERSTATE INTERCHANGE NUMBER
- SECONDARY ROAD NUMBER
- UTILITY LINE
- RAILROAD LINE
- RAILROAD STATION
- POST OFFICE
- STATE LINE
- COUNTY LINE
- SMOOTHED URBAN BOUNDARIES
- CITY LIMITS
- FERRY ROUTE AND RAMP
- SANDWICH CREEK OR STREAM
- WIDE RIVER OR BEAK
- RESERVOIR, POND OR LAKE W/ ISLAND
- INLET OR DAM WITH LOCK
- WATERFALL
- SWAMP
- COMMUNITY
- COUNTY SEAT
- SCHOOL
- COLLEGE OR UNIVERSITY
- HOSPITAL
- COAST GUARD STATION
- CHURCH
- CENTER WITH CEASEMETER
- CEMETERY
- PARK STATION
- CORRECTION OR PENAL INSTITUTION
- QUARRY
- MINI OR PIT
- INDUSTRIAL GARAGE OR SALES YARD
- BIOROAD DIV. OR DIST. OFFICE
- MILITARY POST
- WATER STATION
- FARROWING
- HISTORICAL SITE
- POINTS OF INTEREST
- POST OFFICE
- STATE FOREST
- LIGHTHOUSE
- MOUNTAIN SUMMIT
- MOUNTAIN GAP
- OVERLOOK
- REST AREA
- VIEWING CENTER AREA
- WELCOME CTR REST AREA
- AIRPORT
- MILITARY AIRPORT
- NATIONAL STATE FOREST BOUNDARY
- WILDLIFE REFUGE
- NATIONAL STATE PARK BOUNDARY
- GAME LANDS BOUNDARY
- MILITARY RESERVATION BOUNDARY
- INDIAN RESERVATION BOUNDARY



# PENDER COUNTY NORTH CAROLINA

PREPARED BY THE  
NORTH CAROLINA DEPARTMENT OF TRANSPORTATION  
OPERATIONS PROGRAM MANAGEMENT UNIT - MAPPING SECTION  
IN COOPERATION WITH THE  
U.S. DEPARTMENT OF TRANSPORTATION  
FEDERAL HIGHWAY ADMINISTRATION  
SCALE



NORTH CAROLINA PLANE COORDINATE SYSTEM  
LAMBERT CONFORMAL CONIC PROJECTION