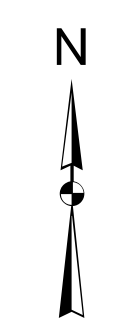


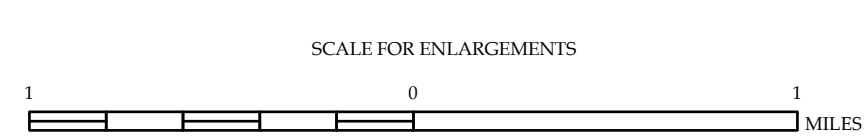
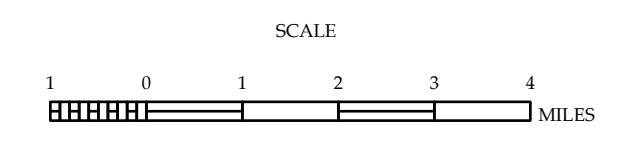
LEGEND

[Red line]	INTERSTATE	[Blue line]	US
[Green line]	US	[Blue line]	NC
[Blue line]	Divided Hwy	[Blue line]	Undivided Hwy
[Yellow line]	Blue Ridge Parkway	[Red line]	Unimproved Graded Road
[Red line]	Unimproved Graded Road	[Red line]	Road System Road
[Red line]	Road System Road	[Red line]	Proposed/Planned Road
[Red line]	Proposed/Planned Road	[Red line]	Proposed/Planned Bridge
[Red line]	Proposed/Planned Bridge	[Red line]	Standard Road Bridge
[Red line]	Standard Road Bridge	[Red line]	Rail Road Bridge
[Red line]	Rail Road Bridge	[Red line]	Road-Side Overpass
[Red line]	Road-Side Overpass	[Red line]	Pedestrian Bridge
[Red line]	Pedestrian Bridge	[Red line]	Pedestrian Underpass
[Red line]	Pedestrian Underpass	[Red line]	Vehicle Underpass
[Red line]	Vehicle Underpass	[Red line]	Tunnel
[Red line]	Tunnel	[Red line]	Culvert
[Red line]	Culvert	[Red line]	PPV
[Red line]	PPV	[Red line]	Interstate Highway
[Red line]	Interstate Highway	[Red line]	U.S. Numbered Highway
[Red line]	U.S. Numbered Highway	[Red line]	N.C. Numbered Highway
[Red line]	N.C. Numbered Highway	[Red line]	U.S. Numbered Bicycle Route
[Red line]	U.S. Numbered Bicycle Route	[Red line]	N.C. Numbered Bicycle Route
[Red line]	N.C. Numbered Bicycle Route	[Red line]	Interstate Exchange Number
[Red line]	Interstate Exchange Number	[Red line]	Secondary Road Number
[Red line]	Secondary Road Number	[Red line]	Utility Lines
[Red line]	Utility Lines	[Red line]	Railroad Line
[Red line]	Railroad Line	[Red line]	Railroad Station
[Red line]	Railroad Station	[Red line]	State Line
[Red line]	State Line	[Red line]	County Line
[Red line]	County Line	[Red line]	Municipal Boundaries
[Red line]	Municipal Boundaries	[Red line]	City Limits
[Red line]	City Limits	[Red line]	Ferry Route and Ramp
[Red line]	Ferry Route and Ramp	[Red line]	Narrow Creek or Stream
[Red line]	Narrow Creek or Stream	[Red line]	Wide River or Creek
[Red line]	Wide River or Creek	[Red line]	Reservoir, Pond, Lake, or Inland
[Red line]	Reservoir, Pond, Lake, or Inland	[Red line]	Dam or Dam with Lock
[Red line]	Dam or Dam with Lock	[Red line]	Waterfall
[Red line]	Waterfall	[Red line]	Swamp
[Red line]	Swamp	[Red line]	Community
[Red line]	Community	[Red line]	County Seat
[Red line]	County Seat	[Red line]	School
[Red line]	School	[Red line]	College or University
[Red line]	College or University	[Red line]	Hospital
[Red line]	Hospital	[Red line]	Convalescent Station
[Red line]	Convalescent Station	[Red line]	Church
[Red line]	Church	[Red line]	Church with Cemetery
[Red line]	Church with Cemetery	[Red line]	Cemetery
[Red line]	Cemetery	[Red line]	Police Station
[Red line]	Police Station	[Red line]	Correctional Penal Institution
[Red line]	Correctional Penal Institution	[Red line]	Quarry
[Red line]	Quarry	[Red line]	Mine or Pit
[Red line]	Mine or Pit	[Red line]	Highway Garage or Maintenance Yard
[Red line]	Highway Garage or Maintenance Yard	[Red line]	Fire Station or Post Office
[Red line]	Fire Station or Post Office	[Red line]	Military Post
[Red line]	Military Post	[Red line]	Vehicle Station
[Red line]	Vehicle Station	[Red line]	Barbecues
[Red line]	Barbecues	[Red line]	Historical Site
[Red line]	Historical Site	[Red line]	Points of Interest
[Red line]	Points of Interest	[Red line]	Post Office
[Red line]	Post Office	[Red line]	State Forest
[Red line]	State Forest	[Red line]	Light House
[Red line]	Light House	[Red line]	Mountain Summit
[Red line]	Mountain Summit	[Red line]	Mountain Gap
[Red line]	Mountain Gap	[Red line]	Overlook
[Red line]	Overlook	[Red line]	Res Area
[Red line]	Res Area	[Red line]	Visitor or Rest Area
[Red line]	Visitor or Rest Area	[Red line]	Wild Game or Trapping Area
[Red line]	Wild Game or Trapping Area	[Red line]	Airport
[Red line]	Airport	[Red line]	Military Airport
[Red line]	Military Airport	[Red line]	National/State Forest Boundary
[Red line]	National/State Forest Boundary	[Red line]	Wildlife Refuge
[Red line]	Wildlife Refuge	[Red line]	National/State Park Boundary
[Red line]	National/State Park Boundary	[Red line]	Game Lands Boundary
[Red line]	Game Lands Boundary	[Red line]	Military Reservation Boundary
[Red line]	Military Reservation Boundary	[Red line]	Indian Reservation Boundary



**DUPLIN COUNTY
NORTH CAROLINA**

PREPARED BY THE
NORTH CAROLINA DEPARTMENT OF TRANSPORTATION
OPERATIONS PROGRAM MANAGEMENT UNIT - MAPPING SECTION
IN COOPERATION WITH THE
U.S. DEPARTMENT OF TRANSPORTATION
FEDERAL HIGHWAY ADMINISTRATION



NORTH CAROLINA PLANE COORDINATE SYSTEM
LAMBERT CONFORMAL CONIC PROJECTION

COPIES OF THIS MAP ARE AVAILABLE
TO THE PUBLIC AT NOMINAL COST:
mapping@ncdot.gov
https://www.ncdot.gov/resources/
State-Mapping/Pages/Ordering-Maps.aspx
(919) 834-4469

The Mapping Section's goal is to provide the most accurate and current information possible. Map data is compiled from numerous sources with varying dates of publication and map accuracy standards. As a result, the accuracy, currency, and completeness of the data provided will vary. This map includes state-maintained roads and important non-system roads.
The information shown on this map was last updated in January 2024. For additional information, visit <https://www.ncdot.gov/transportation/> and click on Data Providers or contact us by phone at (919) 834-4469.