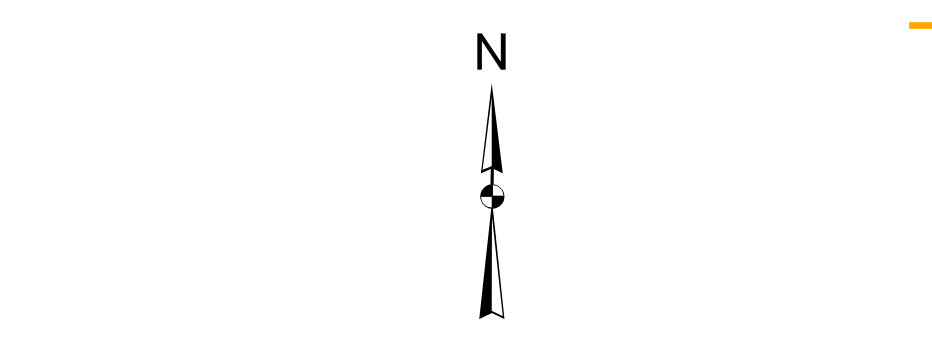


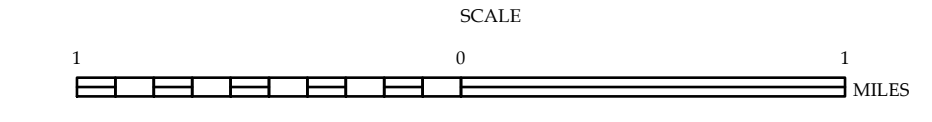
- Sardis**
- BRIDGE
 - CITY BRIDGE
 - CITY SKIN
 - CITY CULVERT
 - CULVERT
 - DRAW BRIDGE
 - PEDESTRIAN BRIDGE
 - NON-SDOT PIPE
 - FERRY RAMP
 - FEDERAL BRIDGE
 - NON-SYSTEM MAINT BY NC DOT
 - CANTILEVER SIGN
 - PRIVATE STRUCTURE
 - SDOT OVERPASS STRUCTURE
 - SDOT OVERPASS
 - CITY PIPE
 - PIPE
 - RAIL ROAD BRIDGE
 - OVERHEAD SIGN
 - TUNNEL
 - PEDESTRIAN UNDERPASS
 - VEHICULAR UNDERPASS
 - PEDESTRIAN WALKWAY
 - TRIPLE SIGN

Fairview, Hemby Bridge, Lake Park and Unionville

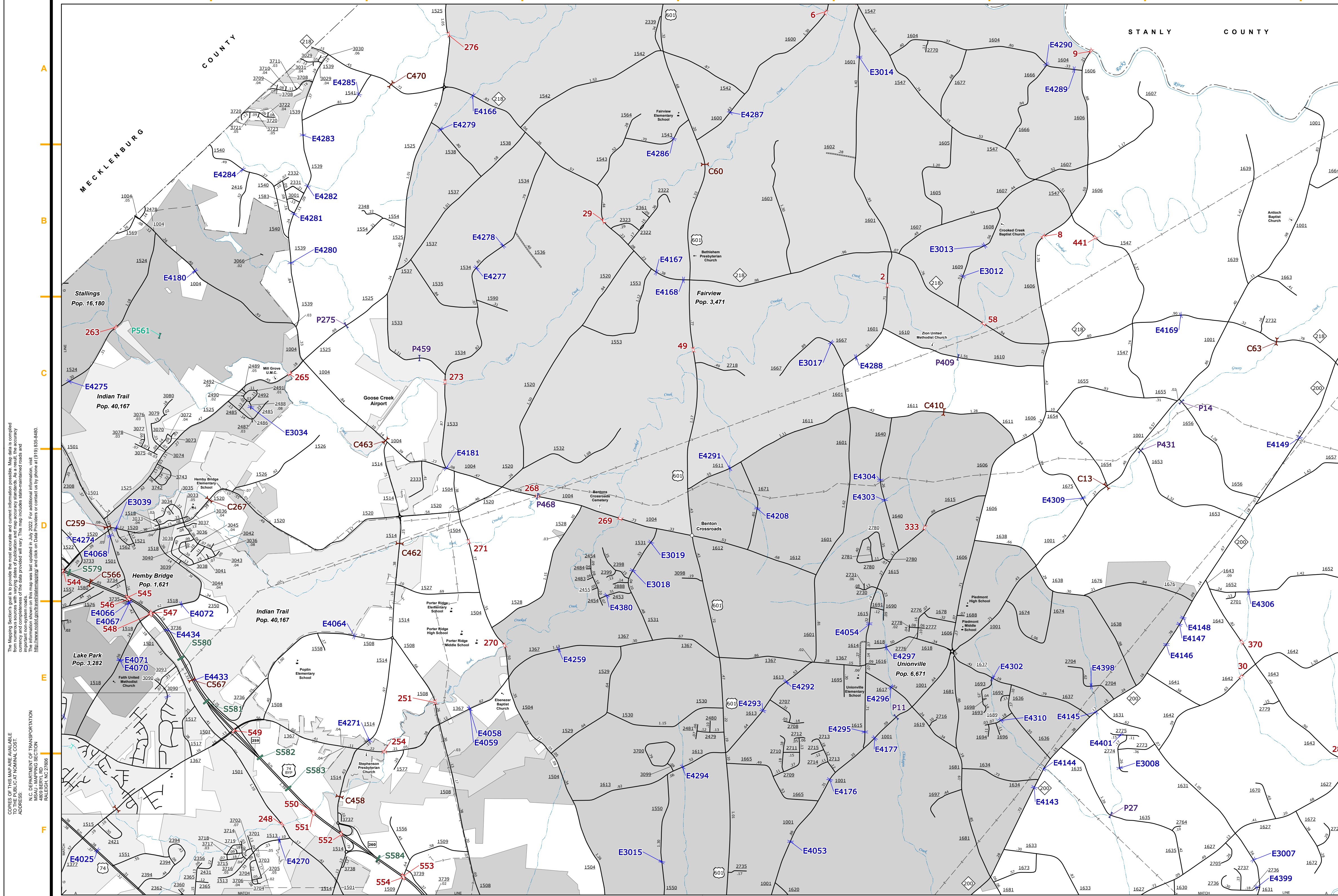


ENLARGED MUNICIPAL AND SUBURBAN AREAS UNION COUNTY NORTH CAROLINA BRIDGE LOCATION MAP

PREPARED BY THE
NORTH CAROLINA DEPARTMENT OF TRANSPORTATION
OPERATIONS PROGRAM MANAGEMENT UNIT - MAPPING SECTION
IN COOPERATION WITH THE
U.S. DEPARTMENT OF TRANSPORTATION
FEDERAL HIGHWAY ADMINISTRATION



10,000 FOOT GRID BASED ON NORTH CAROLINA PLANE COORDINATE SYSTEM
LAMBERT CONFORMAL CONIC PROJECTION



The Mapping Section's goal is to provide the most accurate and current information possible. Map data is compiled from various sources including aerial photography, GIS data, and field surveys. The information is subject to change without notice. For more information, visit www.ncdot.gov/transportation/mapping or call 1-800-368-6840.

COPIES OF THIS MAP ARE AVAILABLE FOR PURCHASE AT A PUBLIC INFORMATION COST. ADDRESS: N.C. DEPARTMENT OF TRANSPORTATION, 4801 BERRY RD., RALEIGH, NC 27689.