

A

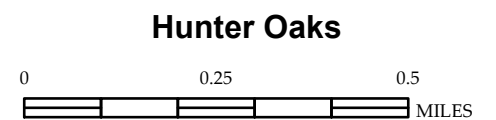
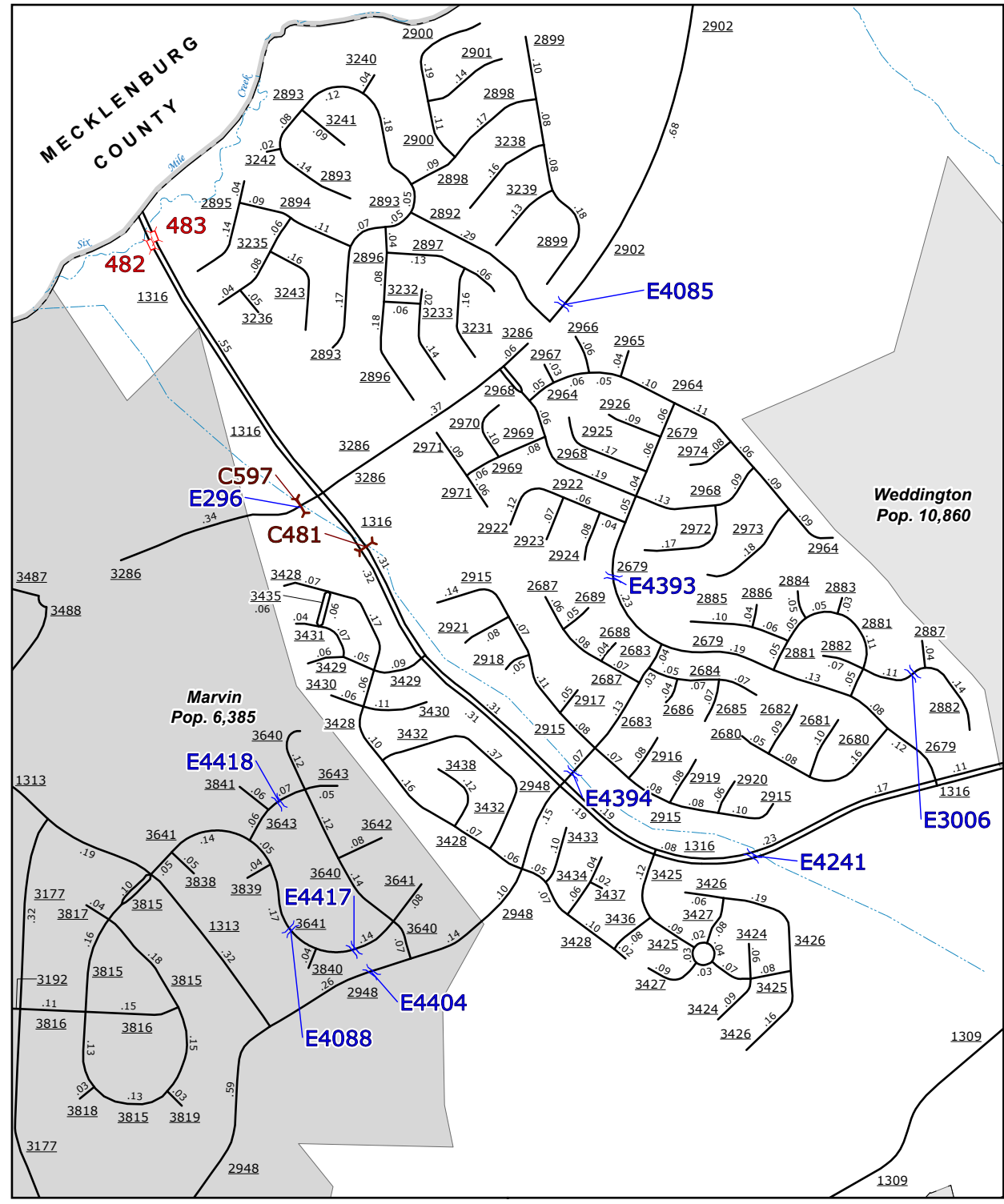
B

C

D

E

F



MECKLENBURG

COUNTY

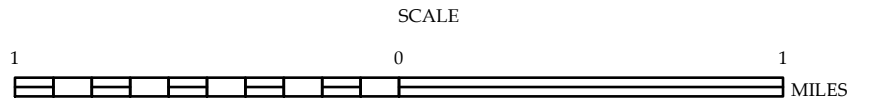
- BRIDGE
- CITY BRIDGE
- CITY SIGN
- CITY CULVERT
- CULVERT
- DRAW BRIDGE
- FEDERAL BRIDGE
- FERRY RAMP
- FEDERAL BRIDGE
- NON-SYSTEM MAINT BY NCDOT
- CANTILEVER SIGN
- PRIVATE STRUCTURE
- NCDOT OVERPASS STRUCTURE
- PREMISES ON FILE
- CITY PIPE
- PIPE
- RAILROAD BRIDGE
- OVERROAD SIGN
- TUNNEL
- PEDESTRIAN UNDERPASS
- VEHICULAR UNDERPASS
- PEDESTRIAN WALKWAY
- TRUCK SIGN

Indian Trail, Stallings and Weddington



ENLARGED MUNICIPAL AND SUBURBAN AREAS  
**UNION COUNTY  
NORTH CAROLINA  
BRIDGE LOCATION MAP**

PREPARED BY THE  
NORTH CAROLINA DEPARTMENT OF TRANSPORTATION  
OPERATIONS PROGRAM MANAGEMENT UNIT - MAPPING SECTION  
IN COOPERATION WITH THE  
U.S. DEPARTMENT OF TRANSPORTATION  
FEDERAL HIGHWAY ADMINISTRATION



10,000 FOOT GRID BASED ON NORTH CAROLINA PLANE COORDINATE SYSTEM  
LAMBERT CONFORMAL CONIC PROJECTION

COPIES OF THIS MAP ARE AVAILABLE  
 PUBLIC AT NOMINAL COST  
 ADDRESS:  
 N.C. DEPARTMENT OF TRANSPORTATION  
 MAU MAPPING SECTION  
 4801 BERNI RD.  
 RALEIGH, NC 27608

The Mapping Section's goal is to provide the most accurate and current information possible. Map data is compiled  
 from various sources including aerial photography, ground surveys, and other data. The information is subject to change  
 and is not intended to be used for legal purposes. The information is provided as a service to the public and is  
 not intended to be used for legal purposes. The information is provided as a service to the public and is  
 not intended to be used for legal purposes.