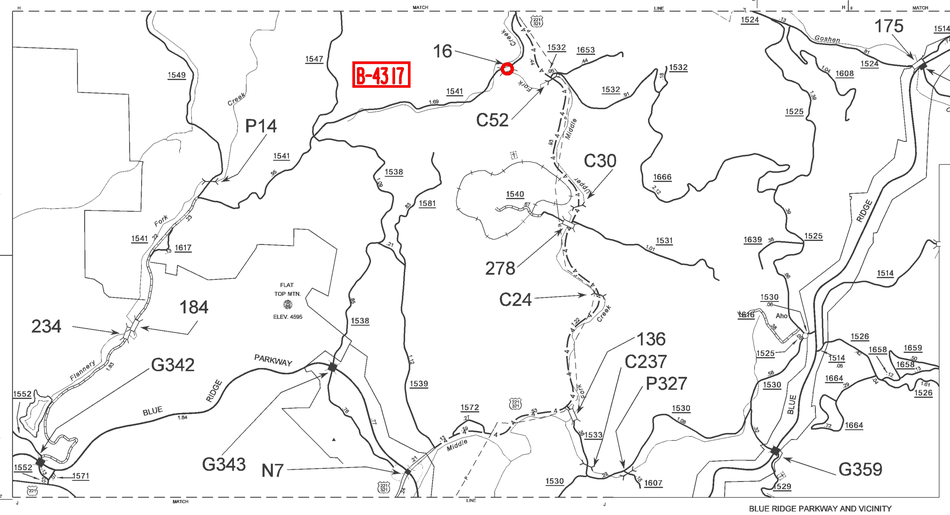

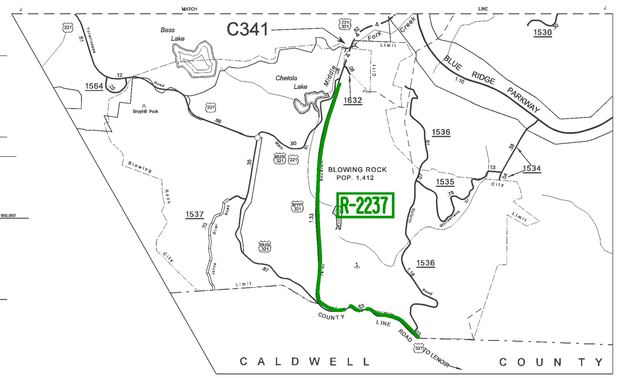

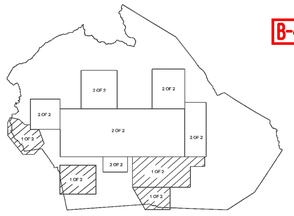

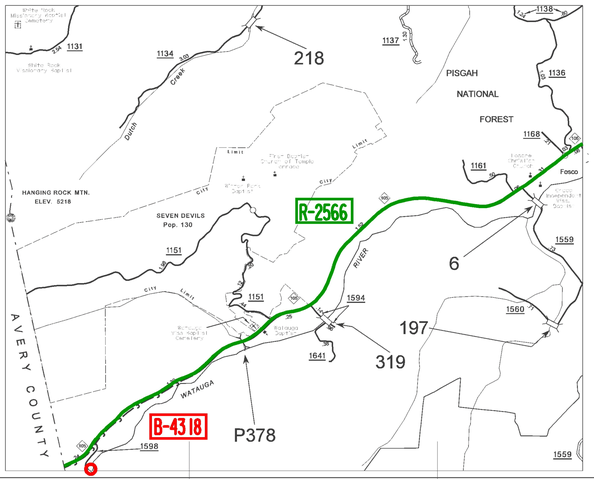

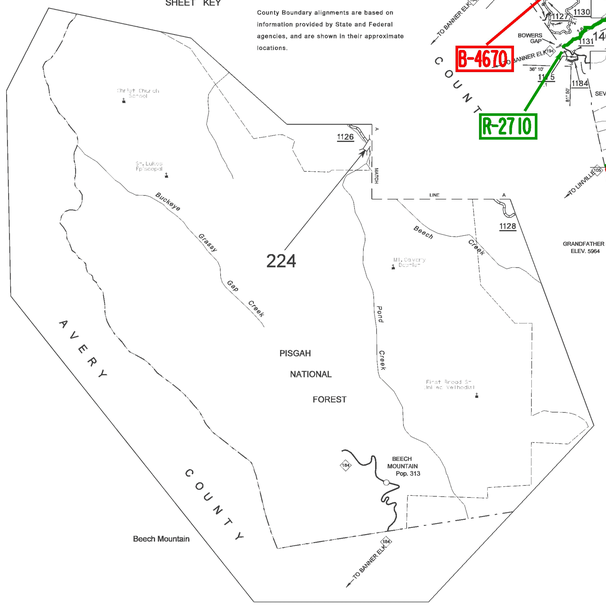

County Boundary alignments are based on information provided by State and Federal agencies, and are shown in their approximate locations.

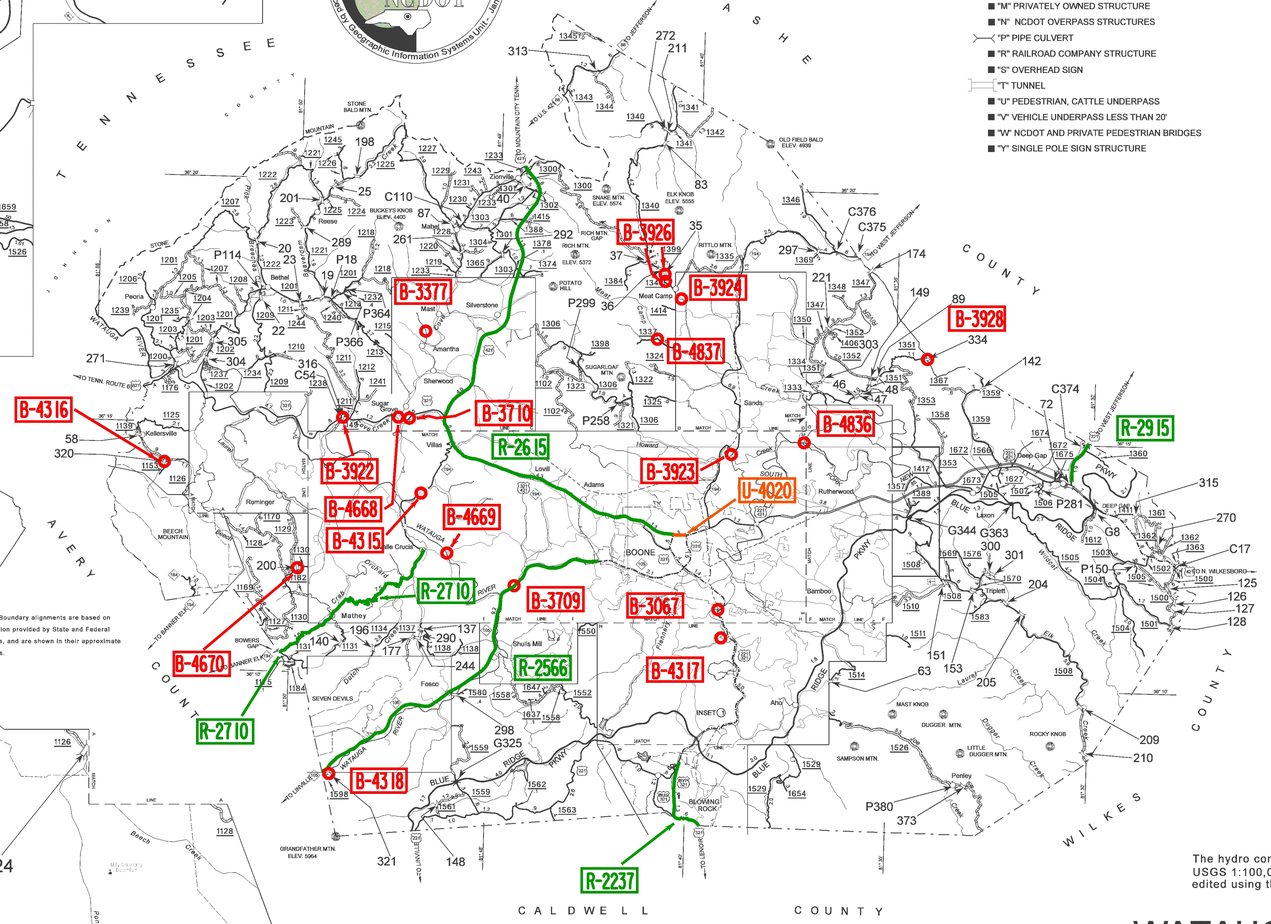
TENNESSEE
ASHE COUNTY
AVERY COUNTY
WILKES COUNTY
CALDWELL COUNTY
B-3926
B-3924
B-3377
B-4837
B-3928
B-4316
B-3710
R-2615
B-4836
R-2915
B-3922
B-3923
U-4020
B-4668
B-4315
B-4669
R-2710
B-3709
B-3067
B-4670
R-2566
B-4317
B-4318
R-2237
BOONE
Mabel
Sherwood
Lovill
Adams
Rutherwood
Bamboo
Triplett
Deep Gap
Mathey
Shulls Mill
Fosco
Seven Devils
Banner Elk
Grandfather Mtn.
Elev. 5964
Blowing Rock
Mast Knobs
Dugger Mtn.
Little Dugger Mtn
Rocky Knob
Sampson Mtn.
Penley
Meat Camp
Zionville
Silverstone
Amantha
Rominger
Beech Mountain
Kelleysville
Cheiola Lake
Bass Lake
Bethel
Peoria
Reese
Stone Bald Mtn.
Elk Knob
Elev. 5555
Rich Mtn. Gap
Rich Mtn. Elev. 5572
Rittle Mtn.
Snake Mtn. Elev. 5574
Old Field Bald
Elev. 4939
Flat Top Mtn.
Elev. 4595
Blowing Rock
Pop. 1,412
Seven Devils
Pop. 130
Beech Mountain
Pop. 313
Sugarloaf Mtn.
Potato Hill
Muckeys Knob
Elev. 4400
Sands
Lenoir
Triplett
Deep Gap
Bamboo
Mathey