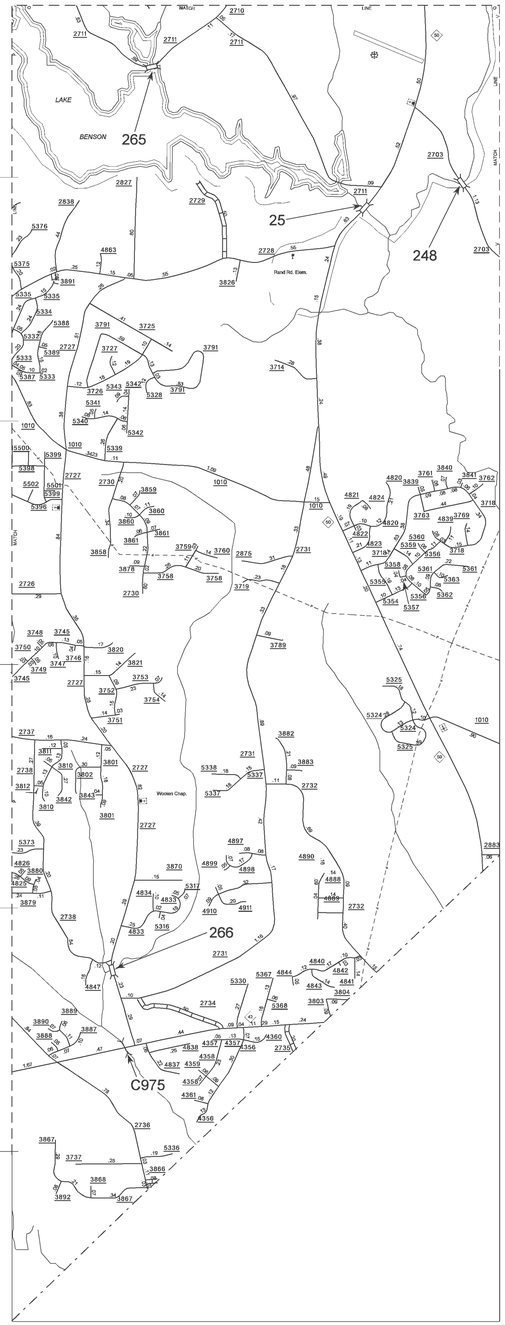

Inset 2

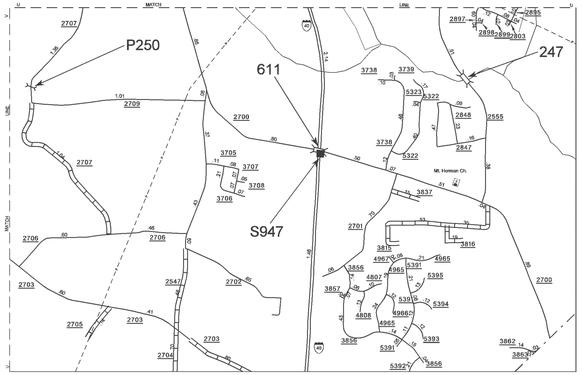

Inset 3

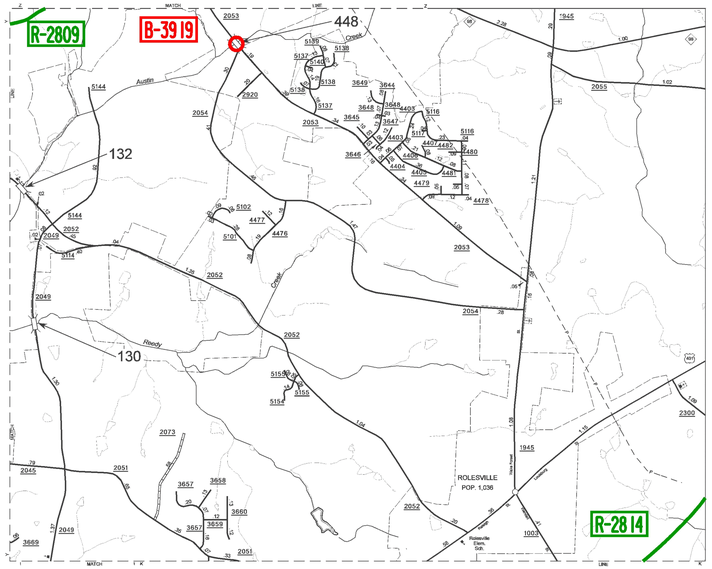

Rolesville

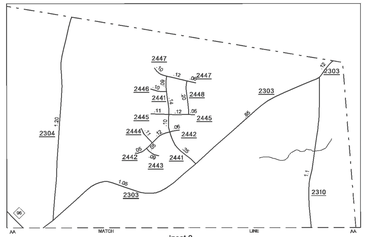

Inset 8

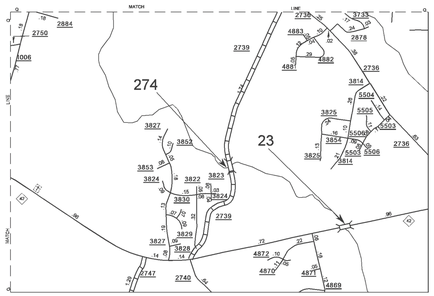

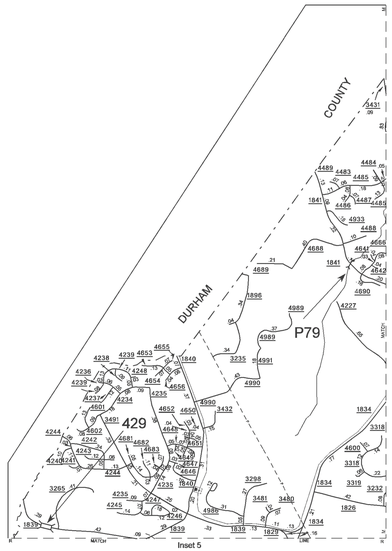

Inset 5

INTERSTATE PROJECTS
RURAL PROJECTS
URBAN PROJECTS
BRIDGE REPLACEMENT PROJECTS
B-1234 TIP PROJECT NUMBER

NORMAL BRIDGE
"C" CULVERT
"D" PEDESTRIAN BRIDGE
"F" FERRY RAMP
"G" FEDERAL AGENCY STRUCTURE
"H" NON-SYSTEM STRUCTURE MAINTAINED BY NCDOT
"L" CANTILEVER SIGN STRUCTURE
"M" PRIVATELY OWNED STRUCTURE
"N" NCDOT OVERPASS STRUCTURES
"P" PIPE CULVERT
"R" RAILROAD COMPANY STRUCTURE
"S" OVERHEAD SIGN
"T" TUNNEL
"U" PEDESTRIAN, CATTLE UNDERPASS
"V" VEHICLE UNDERPASS LESS THAN 20'
"W" NCDOT AND PRIVATE PEDESTRIAN BRIDGES
"Y" SINGLE POLE SIGN STRUCTURE

Customized GIS Product Created for Bridge Maintenance
Produced by Geographic Information Systems Unit, Jan. 2005

N
W E
S

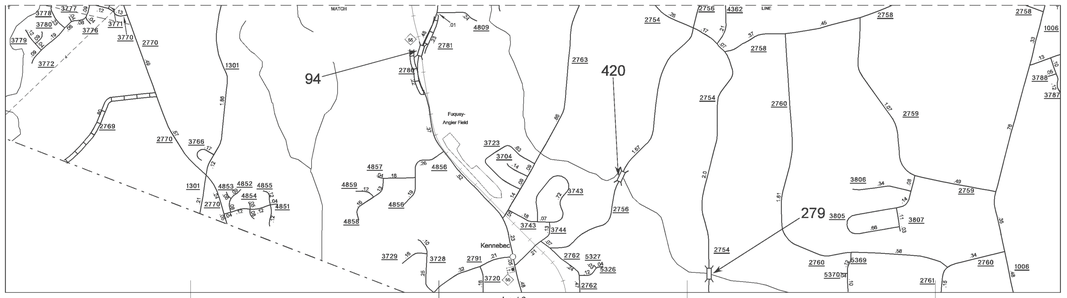

Inset 6

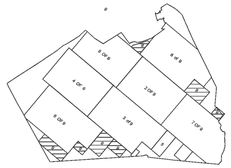

SUPPLEMENT KEY

ENLARGED MUNICIPAL AND SUBURBAN AREAS

WAKE COUNTY
NORTH CAROLINA
BRIDGE LOCATION MAP

BRIDGE DATA AS OF SEPT. 2005 / TIP DATA ADDED

PREPARED BY THE

NORTH CAROLINA DEPARTMENT OF TRANSPORTATION
INFORMATION TECHNOLOGY - GIS UNIT

IN COOPERATION WITH THE

U.S.DEPARTMENT OF TRANSPORTATION
FEDERAL HIGHWAY ADMINISTRATION

SCALE
1 0 1 MILE

10,000 FOOT GRID BASED ON NORTH CAROLINA PLANE COORDINATE SYSTEM
POLYCONIC PROJECTION

SHEET 9 OF 9

Disclaimer: The GIS Unit's goal is to provide the most accurate information as possible, the magnitude of the data prevents any guarantee of accuracy or completeness. If you find any information that is incorrect, please send your request to the GIS Unit.

Customized GIS map checked by Technology

PD&D

Data Comp.

COPIES OF THIS MAP ARE AVAILABLE TO THE PUBLIC AT A NOMINAL COST.
ADDRESS:
N.C. DEPARTMENT OF TRANSPORTATION
GIS UNIT - INFORMATION TECHNOLOGY
3420 CARL SANDBURG CT.
RALEIGH, N.C. 27610

REVISED
12/6/04 RLN
2/11/05 RLN
11/18/05 RLN
4/11/06 MI M
11/6/06 MI M

WAKE

DIVISION 5 DISTRICT 1 WAKE COUNTY NORTH CAROLINA 183