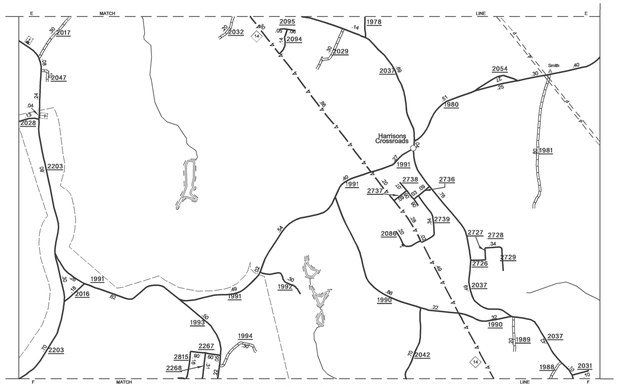


Harrisons Crossroads

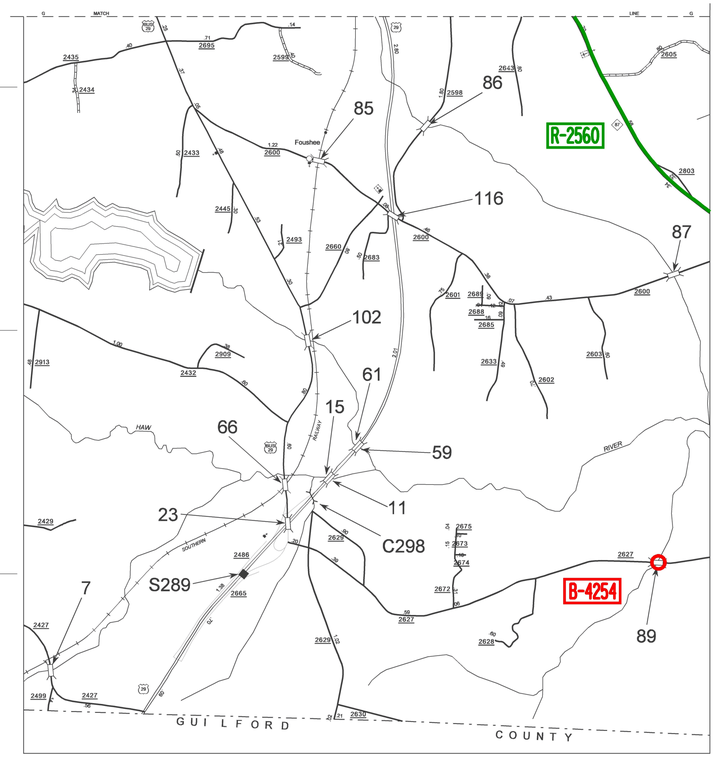


Foushee

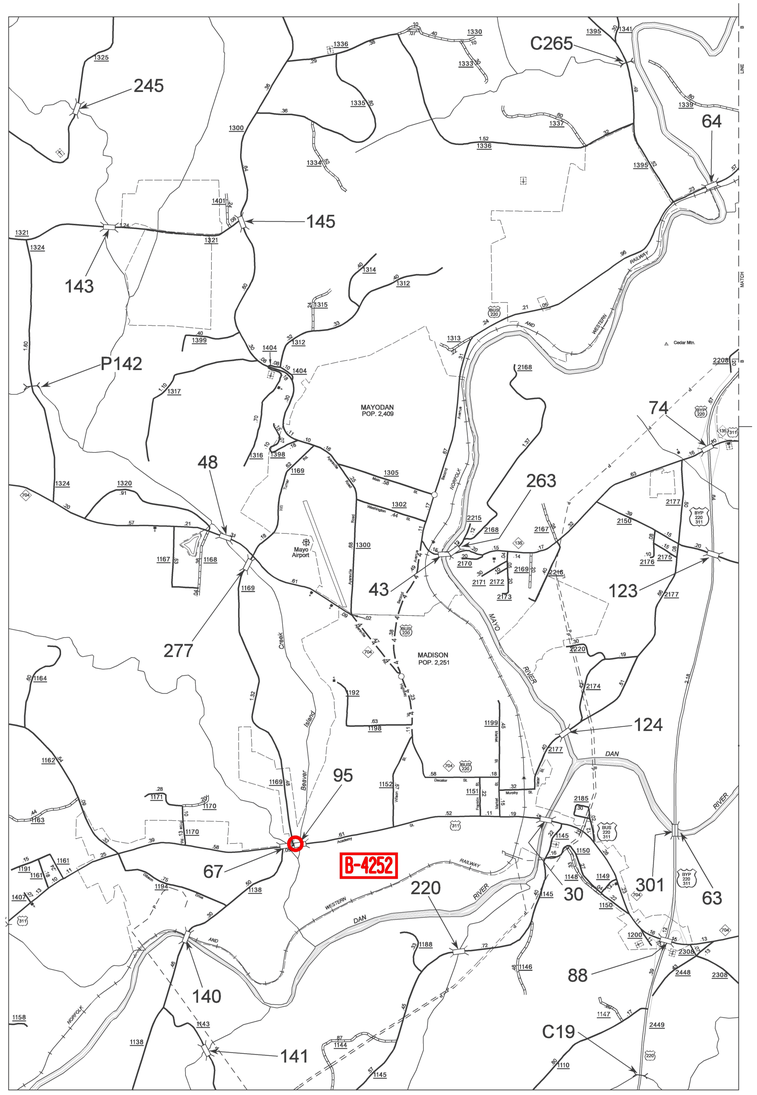


Madison

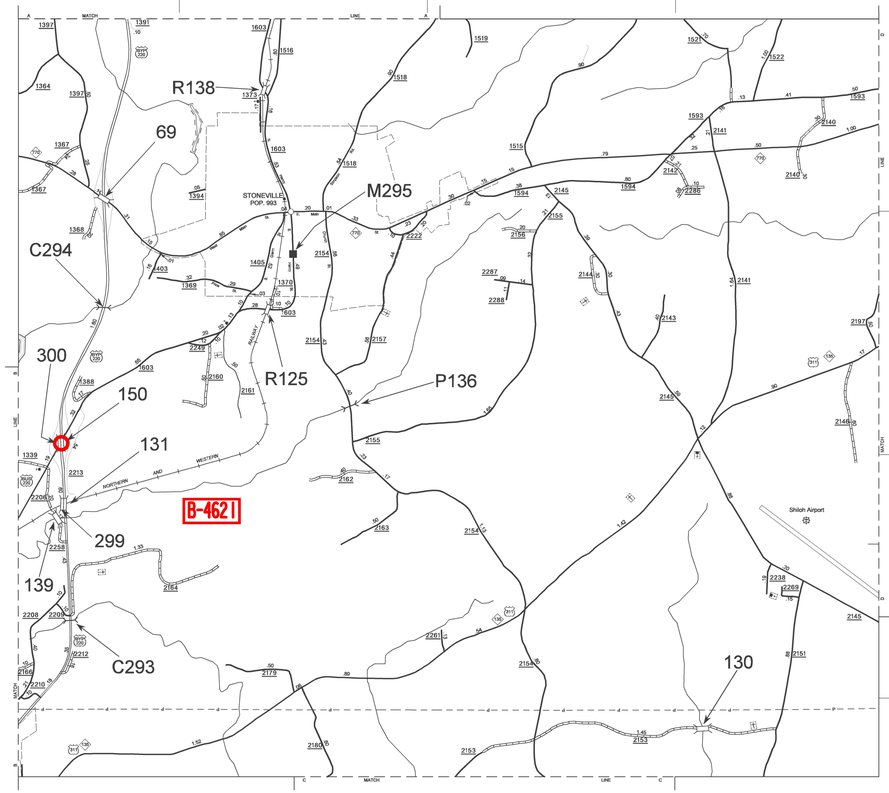


Stoneville

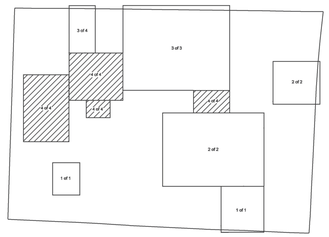


SUPPLEMENT KEY

- NORMAL BRIDGE
- "C" CULVERT
- "D" PEDESTRIAN BRIDGE
- "F" FERRY RAMP
- "G" FEDERAL AGENCY STRUCTURE
- "H" NON-SYSTEM STRUCTURE MAINTAINED BY NCDOT
- "L" CANTILEVER SIGN STRUCTURE
- "M" PRIVATELY OWNED STRUCTURE
- "N" NCDOT OVERPASS STRUCTURES
- "P" PIPE CULVERT
- "R" RAILROAD COMPANY STRUCTURE
- "S" OVERHEAD SIGN
- "T" TUNNEL
- "U" PEDESTRIAN, CATTLE UNDERPASS
- "V" VEHICLE UNDERPASS LESS THAN 20'
- "W" NCDOT AND PRIVATE PEDESTRIAN BRIDGES
- "Y" SINGLE POLE SIGN STRUCTURE

N
W E
S

- INTERSTATE PROJECTS
- RURAL PROJECTS
- URBAN PROJECTS
- BRIDGE REPLACEMENT PROJECTS
- B-1234 TIP PROJECT NUMBER

ENLARGED MUNICIPAL AND SUBURBAN AREAS

# ROCKINGHAM COUNTY

## NORTH CAROLINA

# BRIDGE LOCATION MAP

BRIDGE DATA AS OF SEPT. 2005 / TIP DATA ADDED

PREPARED BY THE

NORTH CAROLINA DEPARTMENT OF TRANSPORTATION
INFORMATION TECHNOLOGY - GIS UNIT

IN COOPERATION WITH THE

U.S.DEPARTMENT OF TRANSPORTATION
FEDERAL HIGHWAY ADMINISTRATION

SCALE
1 0 1 MILE

POLYGONIC PROJECTION

SHEET 4 OF 4

Customized GIS Product Created for Bridge Maintenance Programs by Geographic Information Systems Unit - Jan. 2007

Disclaimer: The GIS Unit's goal is to provide the most accurate information as possible, the magnitude of the data prevents any guarantee of accuracy or completeness. If you find any information that is incorrect, please send your request to the GIS Unit.

Customized GIS map checked by Technology

PD&D

Data Comp.

COPIES OF THIS MAP ARE AVAILABLE TO THE PUBLIC AT A NOMINAL COST.
ADDRESS:
N.C. DEPARTMENT OF TRANSPORTATION
GIS UNIT, INFORMATION TECHNOLOGY
3401 CARL SANDBURG CT.
RALEIGH, N.C. 27610

| REVISED |
|---|
| 11/20/002 RLN |
| 1/21/03 RLN |
| 6/27/03 RLN |
| 11/17/03 RLN |
| 5/6/04 MEM |
| 5/28/04 RLN |
| 6/15/04 RLN |
| 6/29/04 RLN |
| 9/22/04 RLN |
| 10/18/04 RLN |
| 11/17/04 RLN |
| 2/11/05 RLN |
| 12/13/05 RLN |
| 7/12/06 TRP |
| 12/20/06 TRP |

ROCKINGHAM

DIVISION 7 DISTRICT 3 ROCKINGHAM COUNTY NORTH CAROLINA