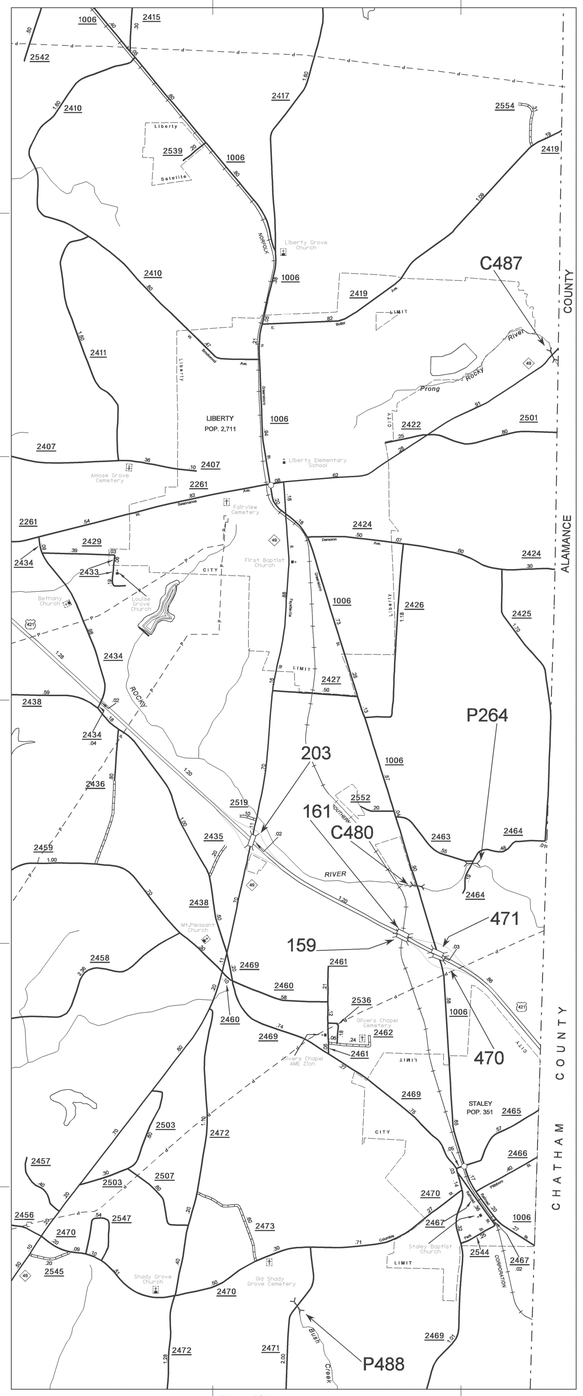

Liberty and Staley

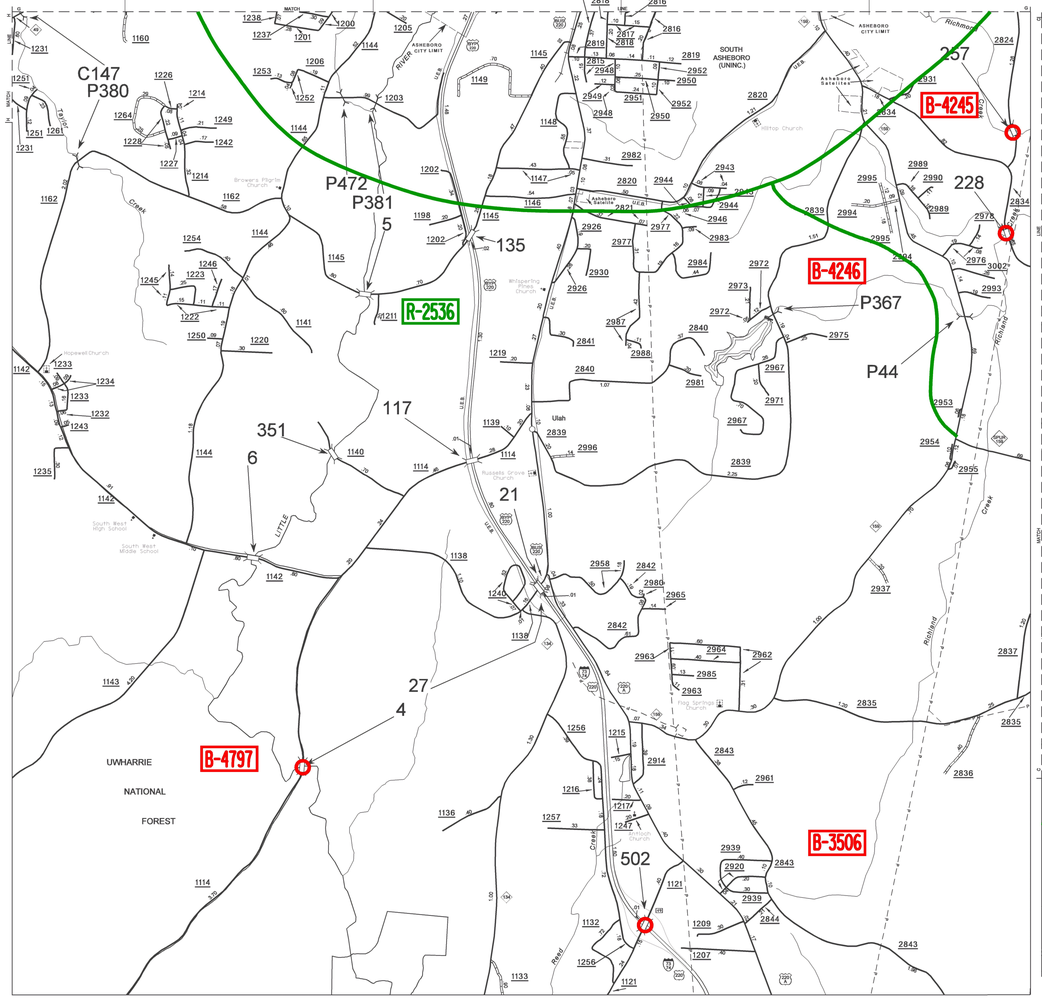

Ulah

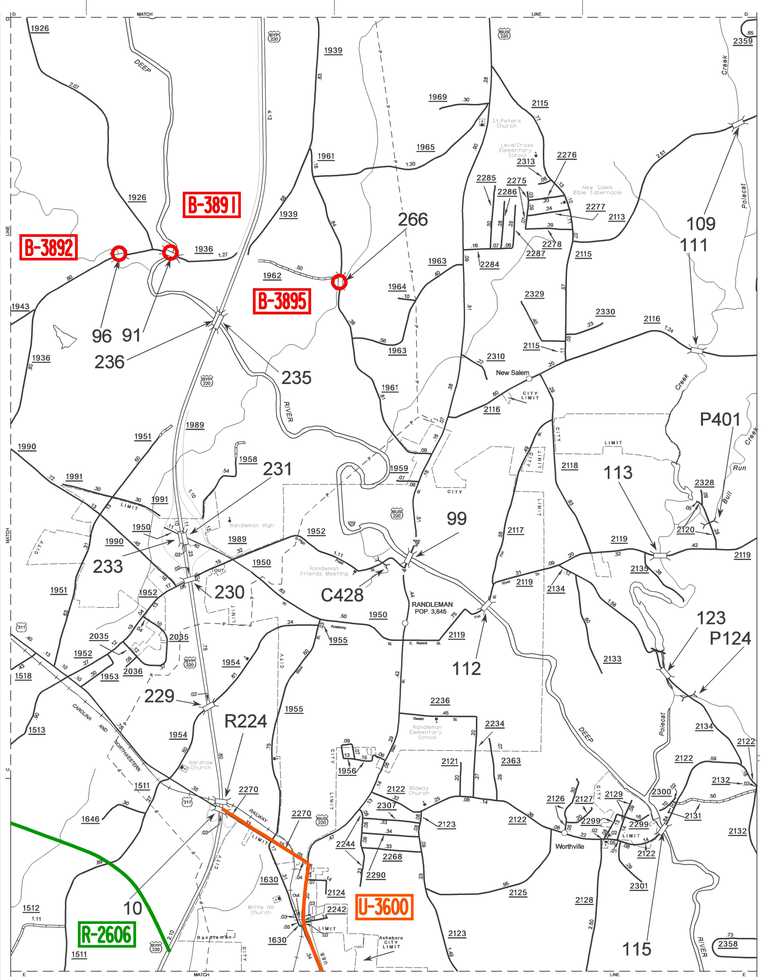

Randleman

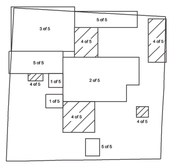

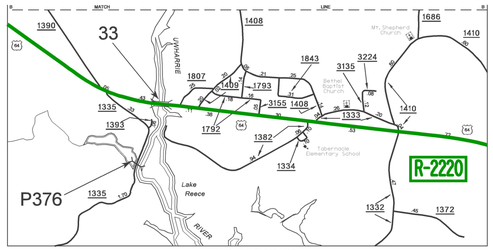

US 64 And Lake Reece Area

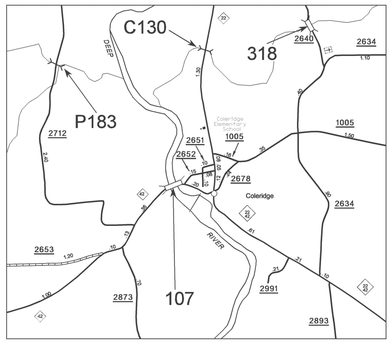

Coleridge

INTERSTATE PROJECTS
RURAL PROJECTS
URBAN PROJECTS
BRIDGE REPLACEMENT PROJECTS
B-1234 TIP PROJECT NUMBER

ENLARGED MUNICIPAL AND SUBURBAN AREAS

RANDOLPH COUNTY
NORTH CAROLINA
BRIDGE LOCATION MAP

BRIDGE DATA AS OF SEPT. 2005 / TIP DATA ADDED

PREPARED BY THE

NORTH CAROLINA DEPARTMENT OF TRANSPORTATION
INFORMATION TECHNOLOGY - GIS UNIT

IN COOPERATION WITH THE

U.S.DEPARTMENT OF TRANSPORTATION
FEDERAL HIGHWAY ADMINISTRATION

N
W E
S

SCALE
1 0 1 MILE

10,000 FOOT GRID BASED ON NORTH CAROLINA PLANE COORDINATE SYSTEM

POLYCONIC PROJECTION

SHEET 4 OF 5

Disclaimer: The GIS Unit's goal is to provide the most accurate information as possible, the magnitude of the data prevents any guarantee of accuracy or completeness. If you find any information that is incorrect, please send your request to the GIS Unit.

Customized GIS map checked by Technology

PD&D

Data Comp.

COPIES OF THIS MAP ARE AVAILABLE TO THE PUBLIC AT A NOMINAL COST.
ADDRESS:
N.C. DEPARTMENT OF TRANSPORTATION
GIS UNIT, GEOTECHNICAL SYSTEMS
3401 CARL SANDBURG CT.
RALEIGH N.C. 27610

REVISED
2/01/00 JDH
6/06/01 JDH
12/30/02 JDH
12/17/03 JDH
11/12/04 JDH
12/05/05 JDH
12/20/06 TRP

SUP -3

RANDOLPH

DIVISION 8 DISTRICT 1 RANDOLPH COUNTY NORTH CAROLINA 151