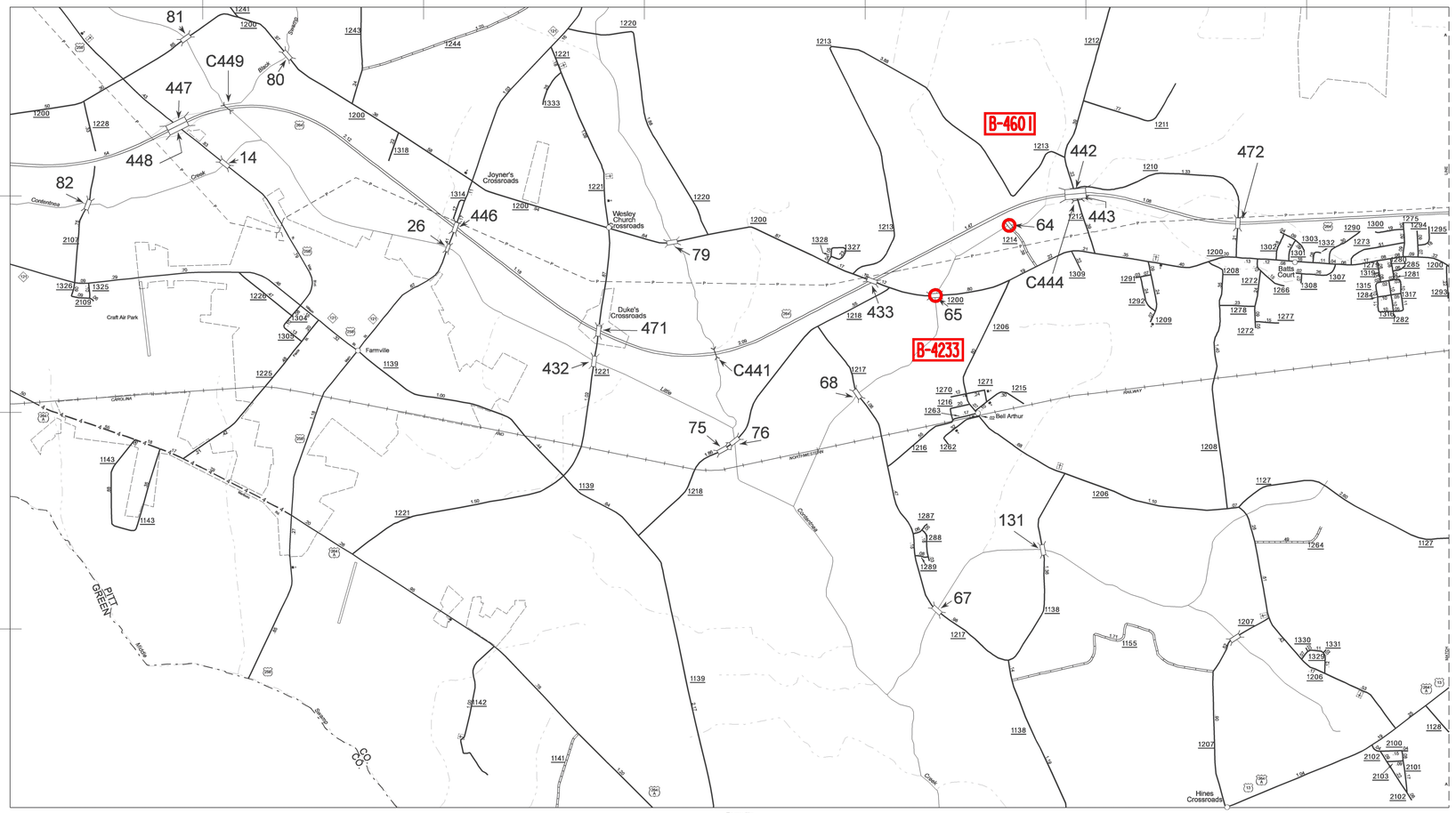

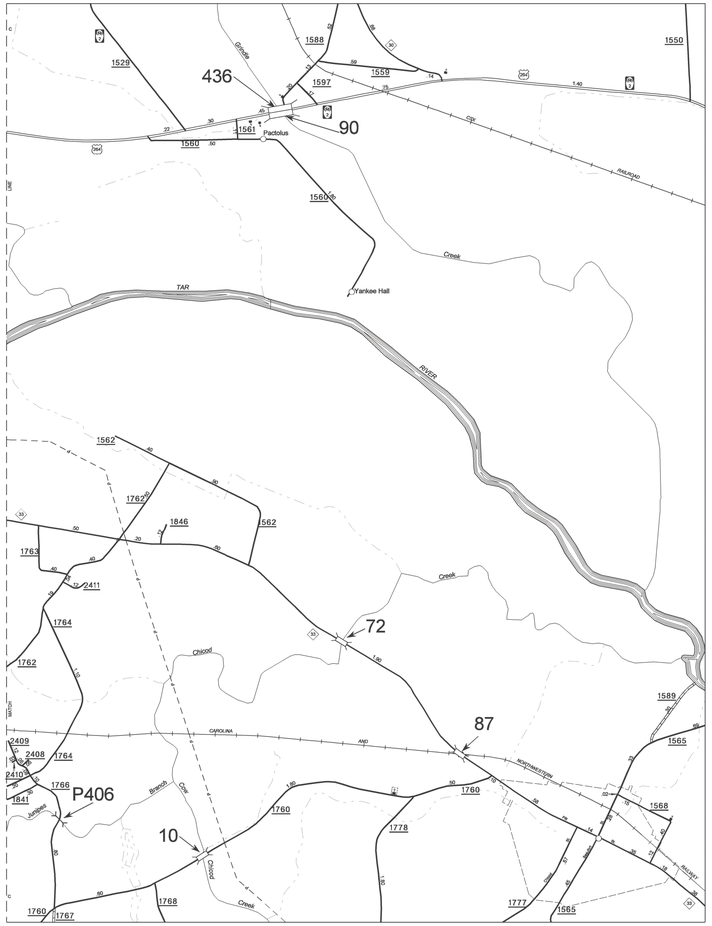

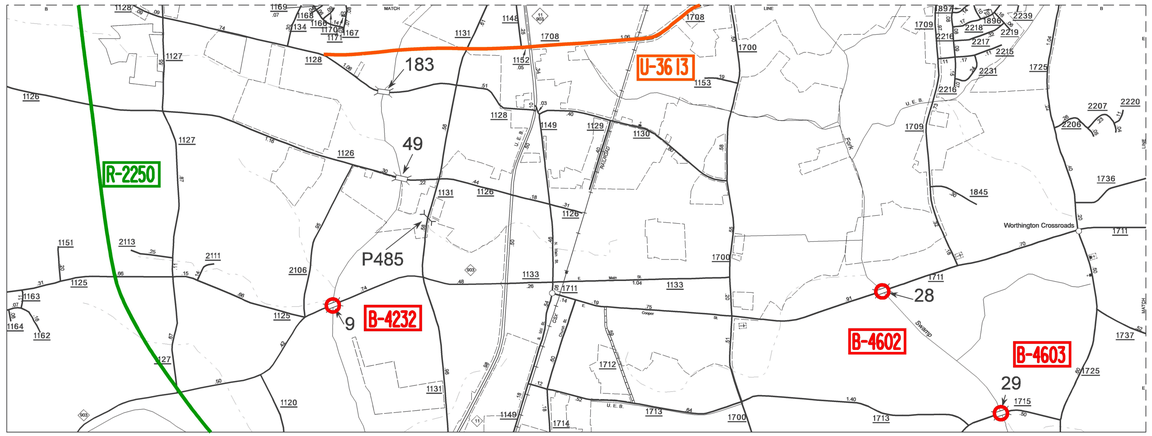

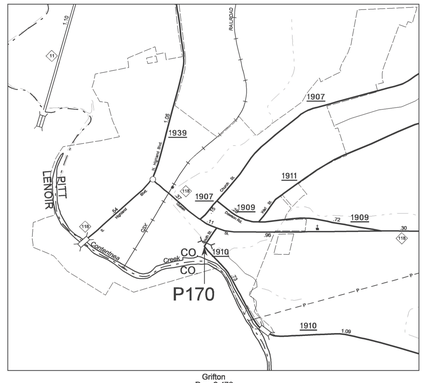

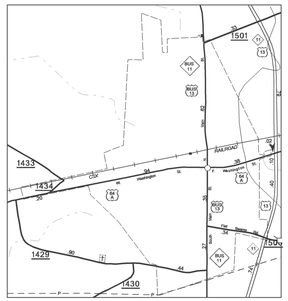

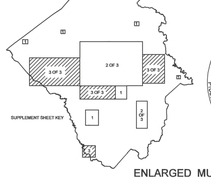

N
W E
S

ENLARGED MUNICIPAL AND SUBURBAN AREAS

PITT COUNTY
NORTH CAROLINA
BRIDGE LOCATION MAP

BRIDGE DATA AS OF SEPT. 2005 / TIP DATA ADDED

PREPARED BY THE

NORTH CAROLINA DEPARTMENT OF TRANSPORTATION
INFORMATION TECHNOLOGY - GIS UNIT

IN COOPERATION WITH THE

U.S.DEPARTMENT OF TRANSPORTATION
FEDERAL HIGHWAY ADMINISTRATION

SCALE 1 0 1 MILE

POLYCONIC PROJECTION

SHEET 3 OF 3

Customized GIS map checked by Technology

PD&D

Data Comp.

COPIES OF THIS MAP ARE AVAILABLE TO THE PUBLIC AT A NOMINAL COST. ADDRESS:
N.C. DEPARTMENT OF TRANSPORTATION
GEOGRAPHIC INFORMATION SYSTEMS
340 CARL SANDBURG CT.
RALEIGH, N.C. 27610

REVISED
2/15/02 MSG
5/20/03 MSG
12/18/03 MSG
6/23/04 MSG
9/21/04 RLN
10/1/04 MSG
12/1/04 MSG
2/8/05 MSG
3/3/05 MEM
6/22/06 MRG
7/5/06 MRG
10/17/06 MRG
11/29/06 MRG
01/11/07MRG

PITT 6/JP 2