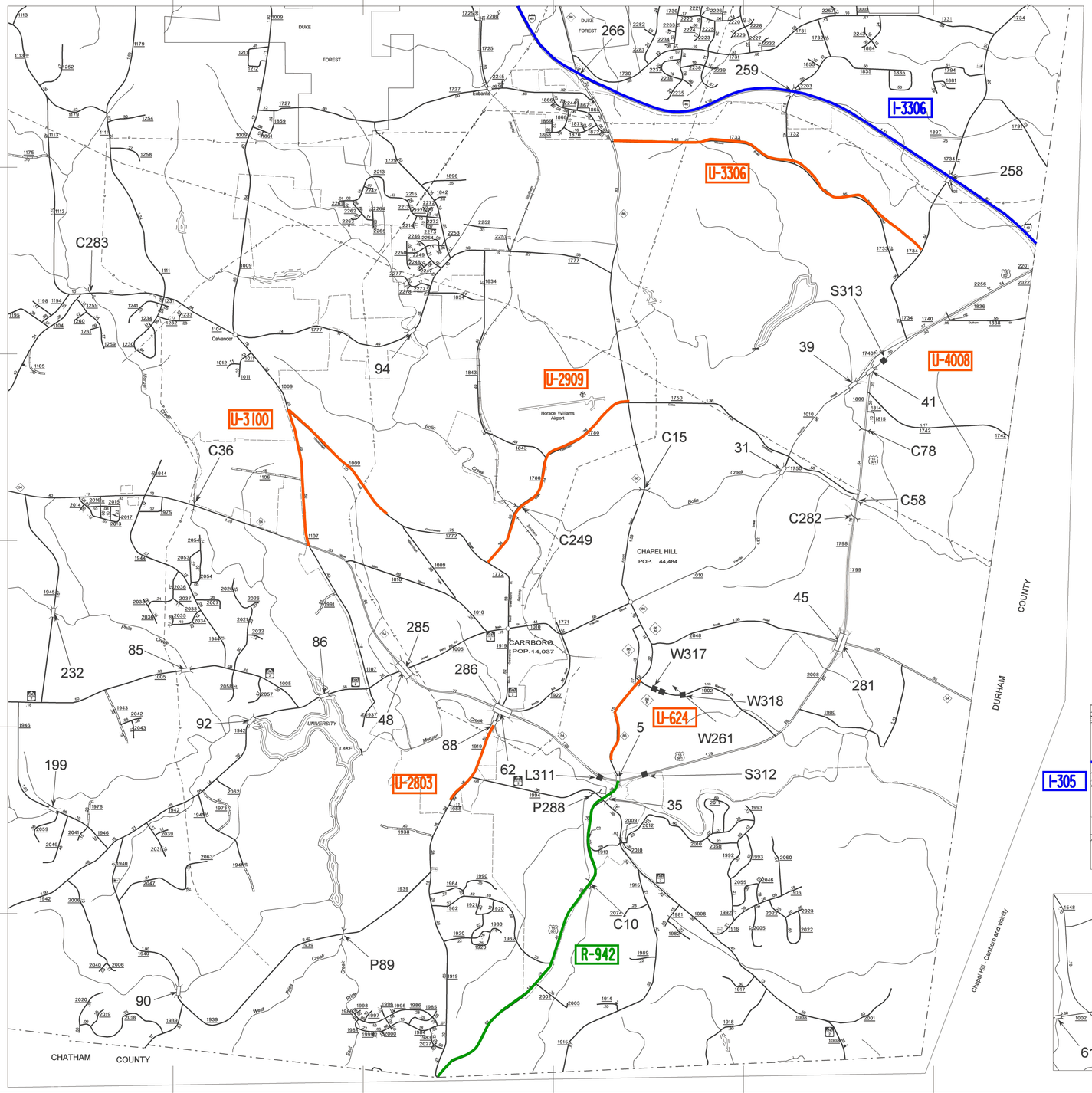

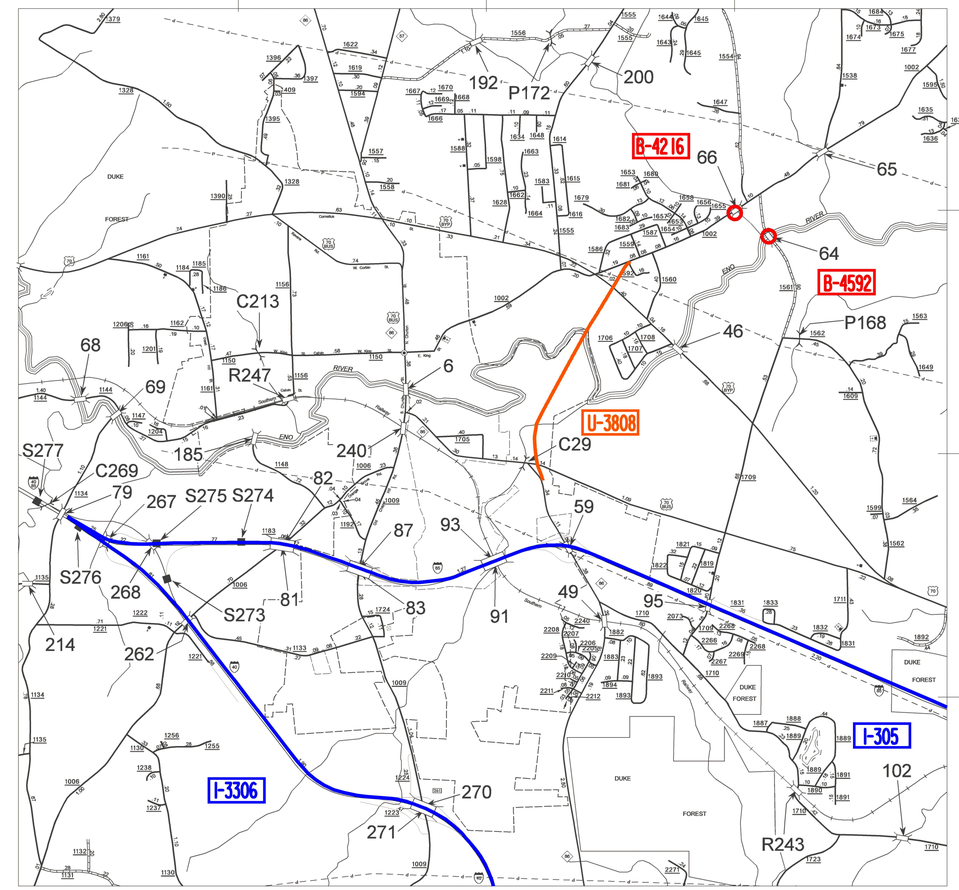

Hillsborough and vicinity

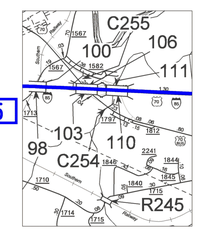

Inset 3

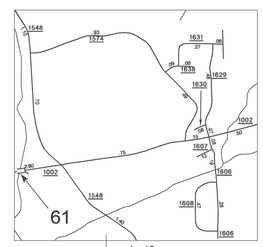

Inset 2

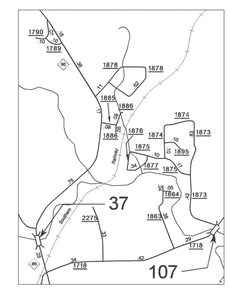

Inset 1

N
W E
S

ENLARGED MUNICIPAL AND SUBURBAN AREAS

ORANGE COUNTY
NORTH CAROLINA
BRIDGE LOCATION MAP

BRIDGE DATA AS OF SEPT. 2005 / TIP DATA ADDED

PREPARED BY THE

NORTH CAROLINA DEPARTMENT OF TRANSPORTATION
INFORMATION TECHNOLOGY - GIS UNIT

IN COOPERATION WITH THE

U.S.DEPARTMENT OF TRANSPORTATION
FEDERAL HIGHWAY ADMINISTRATION

INTERSTATE PROJECTS
RURAL PROJECTS
URBAN PROJECTS
BRIDGE REPLACEMENT PROJECTS
B-1234 TIP PROJECT NUMBER

SCALE 1 0 1 MILE

POLYCONIC PROJECTION

SHEET 2 OF 2

Customized GIS map checked by Technology

PD&D

Data Comp.

COPIES OF THIS MAP ARE AVAILABLE TO THE PUBLIC AT A NOMINAL COST.
ADDRESS:
N.C. DEPARTMENT OF TRANSPORTATION
GIS UNIT - BRIDGE PROTOTYPE
3401 CARL SANDBURG CT.
RALEIGH, N.C. 27610

REVISED
6/27/02 RLN
11/8/02 RLN
3/31/03 RLN
8/27/03 RLN
2/4/04 RLN
5/12/04 RLN
6/14/04 RLN
7/12/04 RLN
7/30/04 RLN
1/31/05 RLN
7/19/06 TRP
12/20/06 TRP

ORANGE

Customized GIS Product Created for Bridge Maintenance 2005
Produced by Geographic Information Systems Unit, NC DOT
GIS NC DOT

Disclaimer: The GIS Unit's goal is to provide the most accurate information as possible; the magnitude of the data prevents any guarantee of accuracy or completeness. If you find any information that is incorrect, please send your request to the GIS Unit.