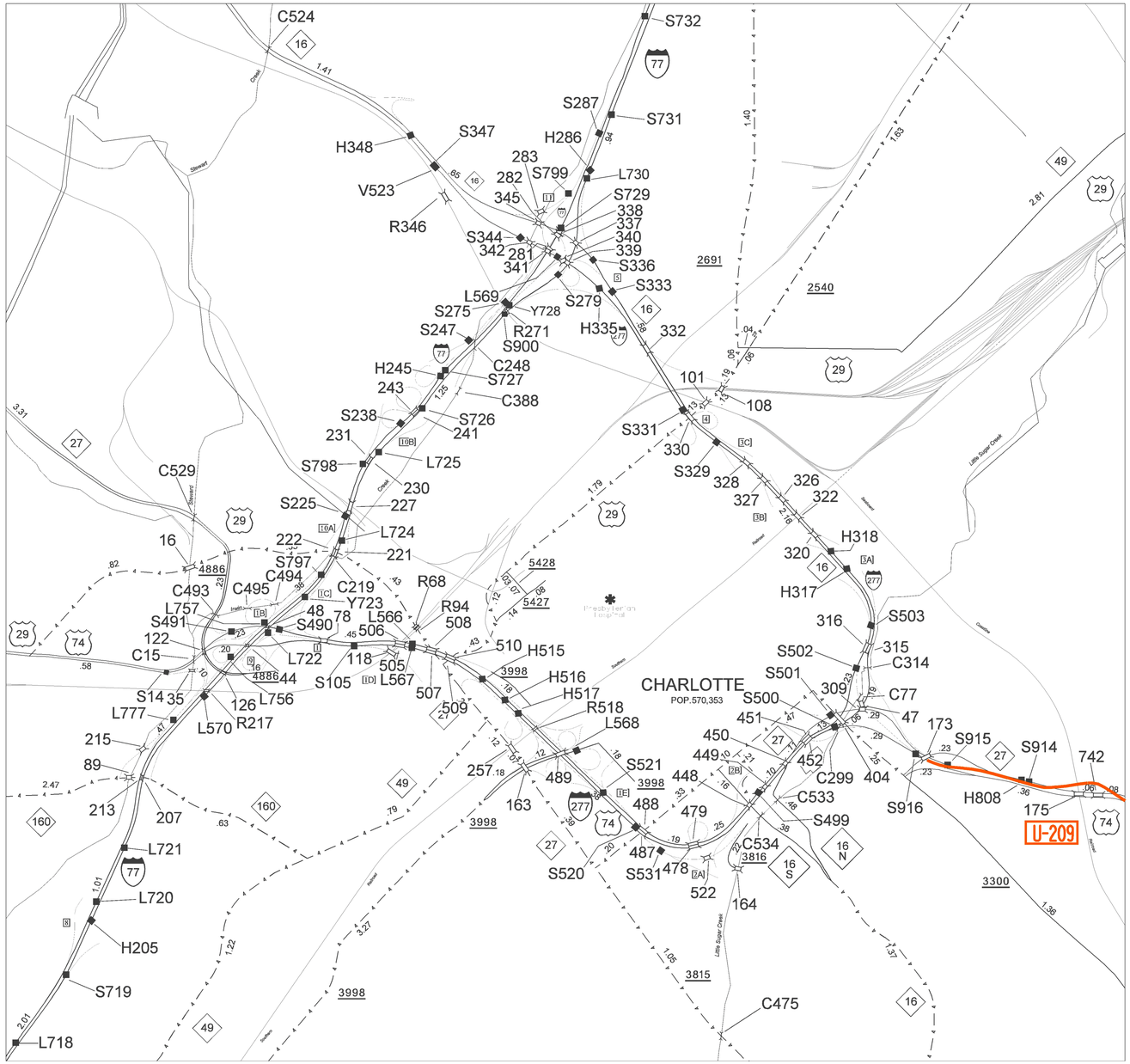

Bridge Inset 2

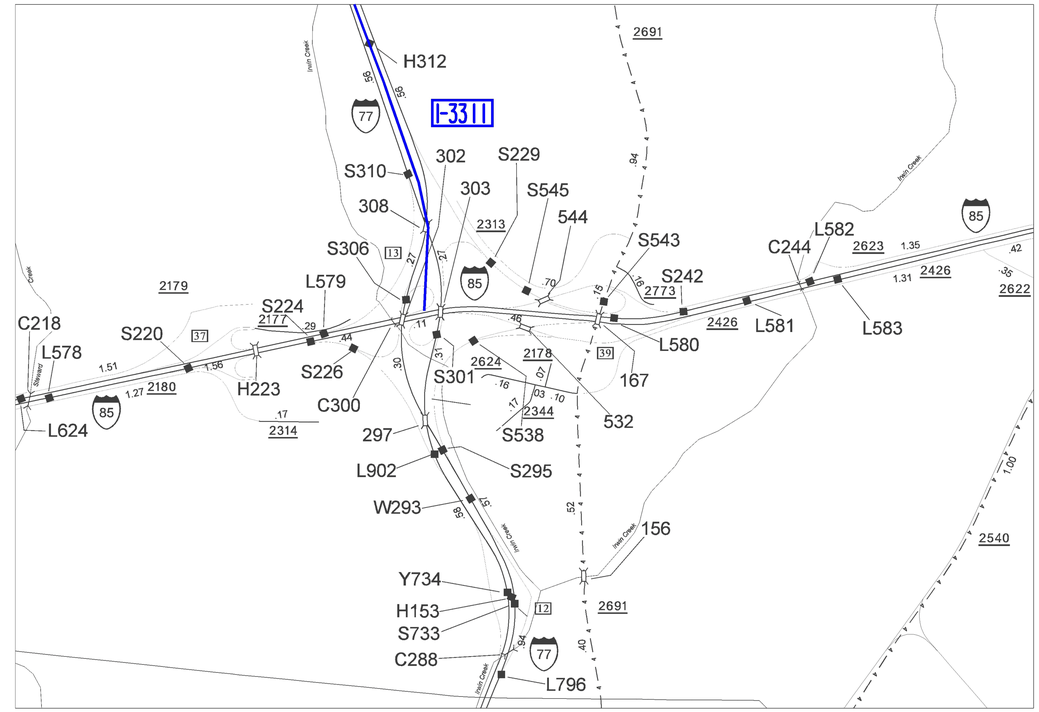

Bridge Inset 1

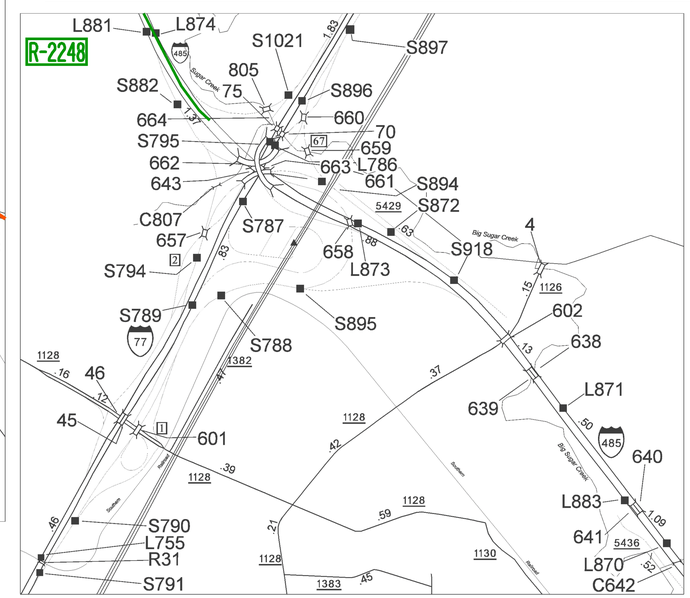

Bridge Inset 3

Customized GIS Product Created for Bridge Maintenance
Produced by Geographic Information Systems Unit - Jan. 2007

N
W E
S

ENLARGED MUNICIPAL AND SUBURBAN AREAS

MECKLENBURG COUNTY

NORTH CAROLINA

BRIDGE LOCATION MAP

BRIDGE DATA AS OF SEPT. 2005 / TIP DATA ADDED

PREPARED BY THE

NORTH CAROLINA DEPARTMENT OF TRANSPORTATION
INFORMATION TECHNOLOGY - GIS UNIT

IN COOPERATION WITH THE

U.S.DEPARTMENT OF TRANSPORTATION
FEDERAL HIGHWAY ADMINISTRATION

SCALE 0 0.5 MILE
1 : 8

SHEET 9 OF 11

Disclaimer: The GIS Unit's goal is to provide the most accurate information as possible, the magnitude of the data prevents any guarantee of accuracy or completeness. If you find any information that is incorrect, please send your request to the GIS Unit.

Customized GIS map checked by Technology

PD&D

Data Comp.

COPIES OF THIS MAP ARE AVAILABLE TO THE PUBLIC AT A NOMINAL COST.
ADDRESS:
N.C. DEPARTMENT OF TRANSPORTATION
GIS UNIT - INFORMATION SYSTEMS
3401 CARL SANDBURG CT.
RALEIGH N.C. 27610

REVISED
6/16/04 YRT
11/1/04 YRT
6/21/05 YRT
2/9/06 MEM
10/24/06 MEM

MECKLENBURG SIP 8

DIVISION 10 DISTRICT 2 MECKLENBURG COUNTY NORTH CAROLINA