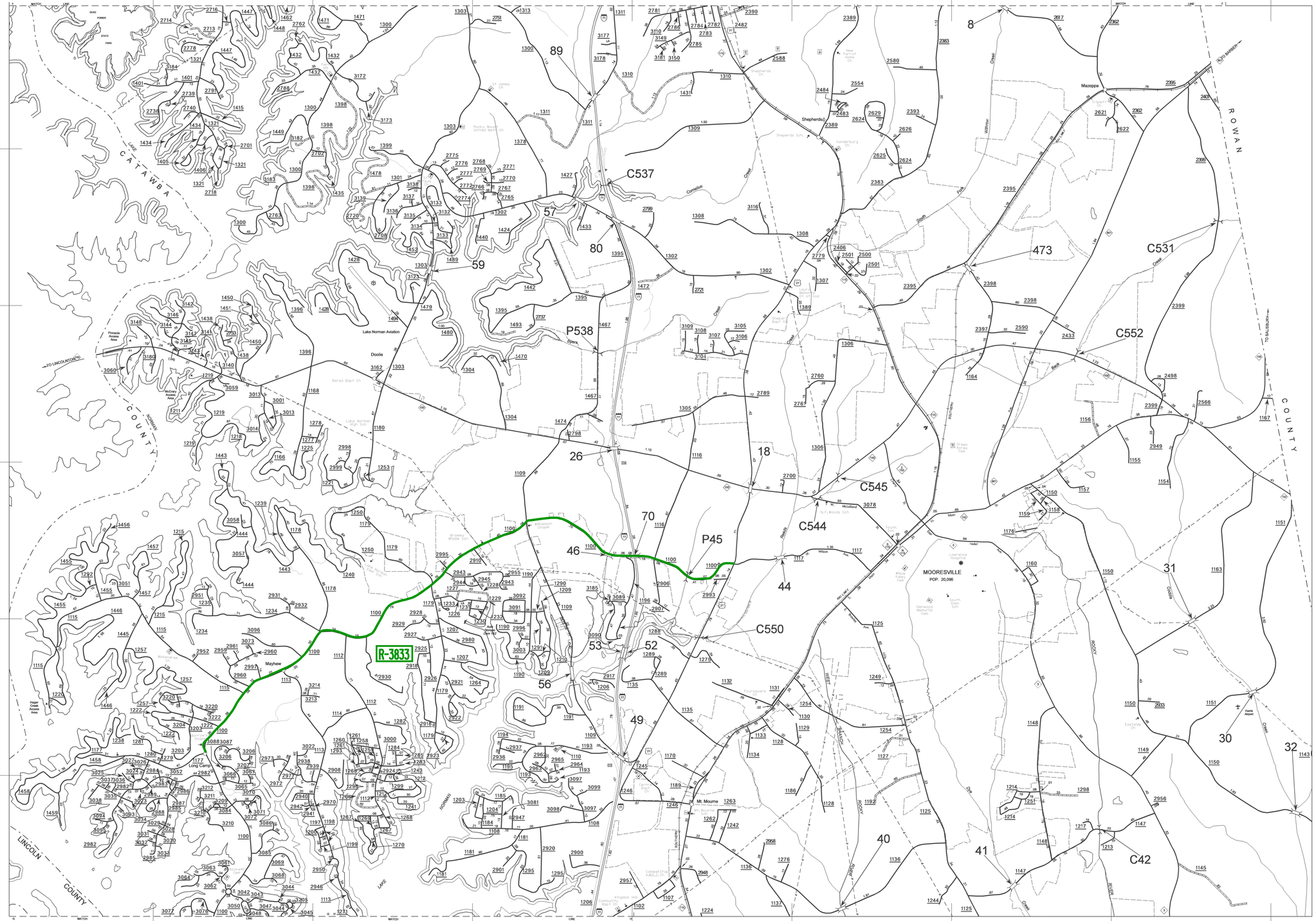

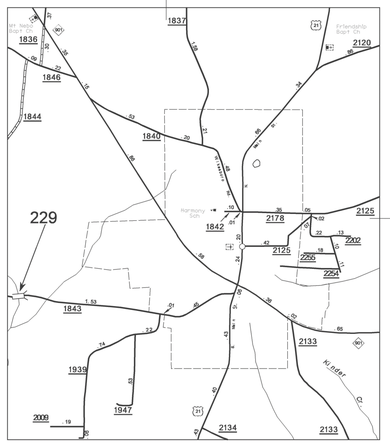

HARMONY
POP. 548

Customized GIS Product Created for Bridge Maintenance 2007
Produced by Geographic Information Systems Unit - Jan.
GIS NCDOT

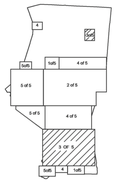

ENLARGED MUNICIPAL AND SUBURBAN AREAS

IREDELL COUNTY
NORTH CAROLINA
BRIDGE LOCATION MAP

BRIDGE DATA AS OF SEPT. 2005 / TIP DATA ADDED

PREPARED BY THE

NORTH CAROLINA DEPARTMENT OF TRANSPORTATION
INFORMATION TECHNOLOGY - GIS UNIT

IN COOPERATION WITH THE

U.S.DEPARTMENT OF TRANSPORTATION
FEDERAL HIGHWAY ADMINISTRATION

SCALE
1 0 1 MILE

POLYCONIC PROJECTION

SHEET 3 OF 5

Disclaimer: The GIS Unit's goal is to provide the most accurate information as possible, the magnitude of the data prevents any guarantee of accuracy or completeness. If you find any information that is incorrect, please send your request to the GIS Unit.

Customized GIS map checked by Technology

PD&D

Data Comp.

COPIES OF THIS MAP ARE AVAILABLE TO THE PUBLIC AT A NOMINAL COST ADDRESS:

N.C. DEPARTMENT OF TRANSPORTATION
INFORMATION TECHNOLOGY SYSTEMS
340 CARL SANDBURG CT.
RALEIGH, N.C. 27610

REVISED	
1/15/05	SRC
1/5/05	SRC
2/9/05	SRC
5/17/05	SRC
8/17/05	SRC
11/22/05	SRC
2/3/06	BCH
11/20/06	BCH

SUP - 2

IREDELL

DIVISION 12 DISTRICT 3 IREDELL COUNTY NORTH CAROLINA 092