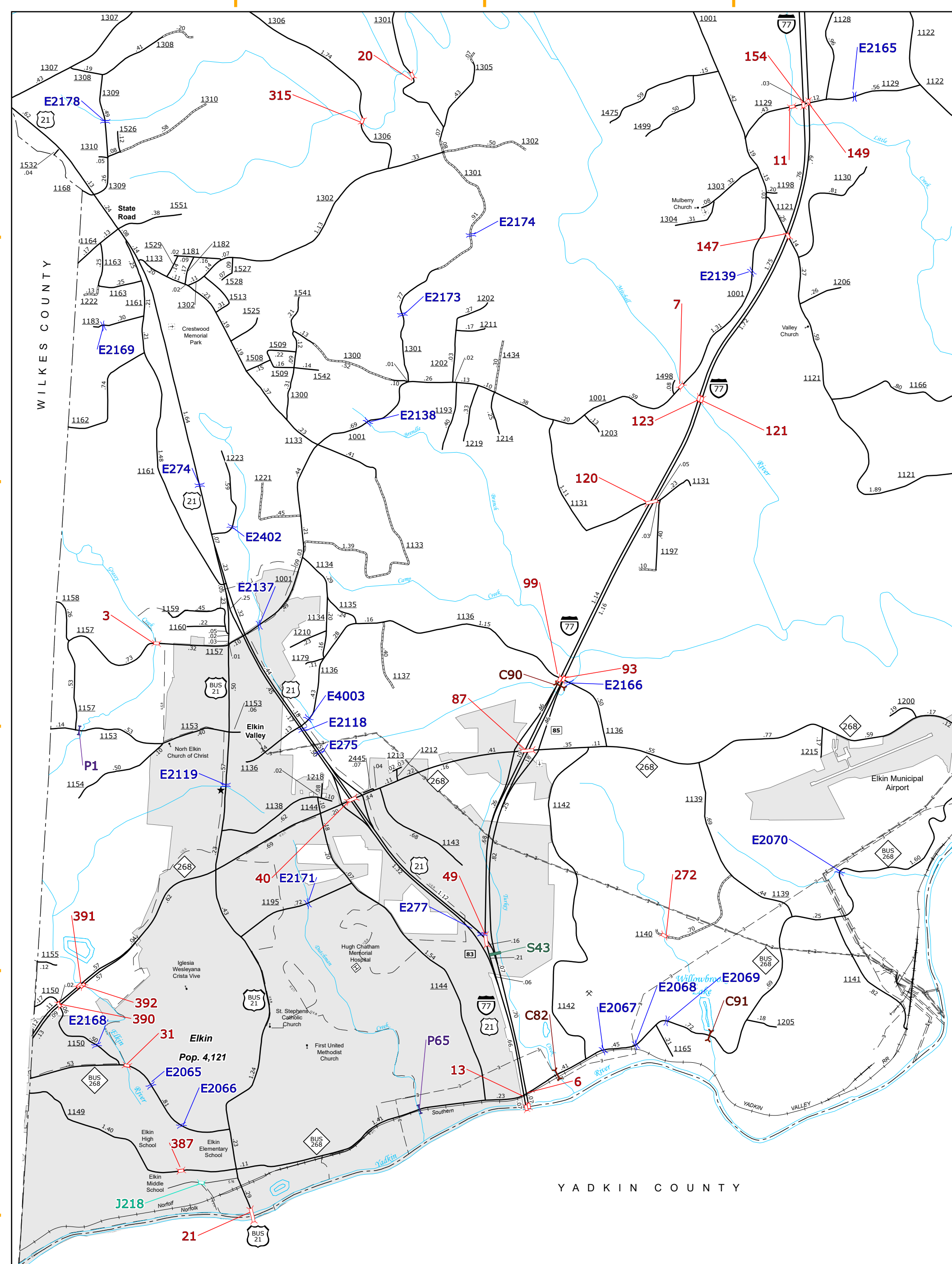
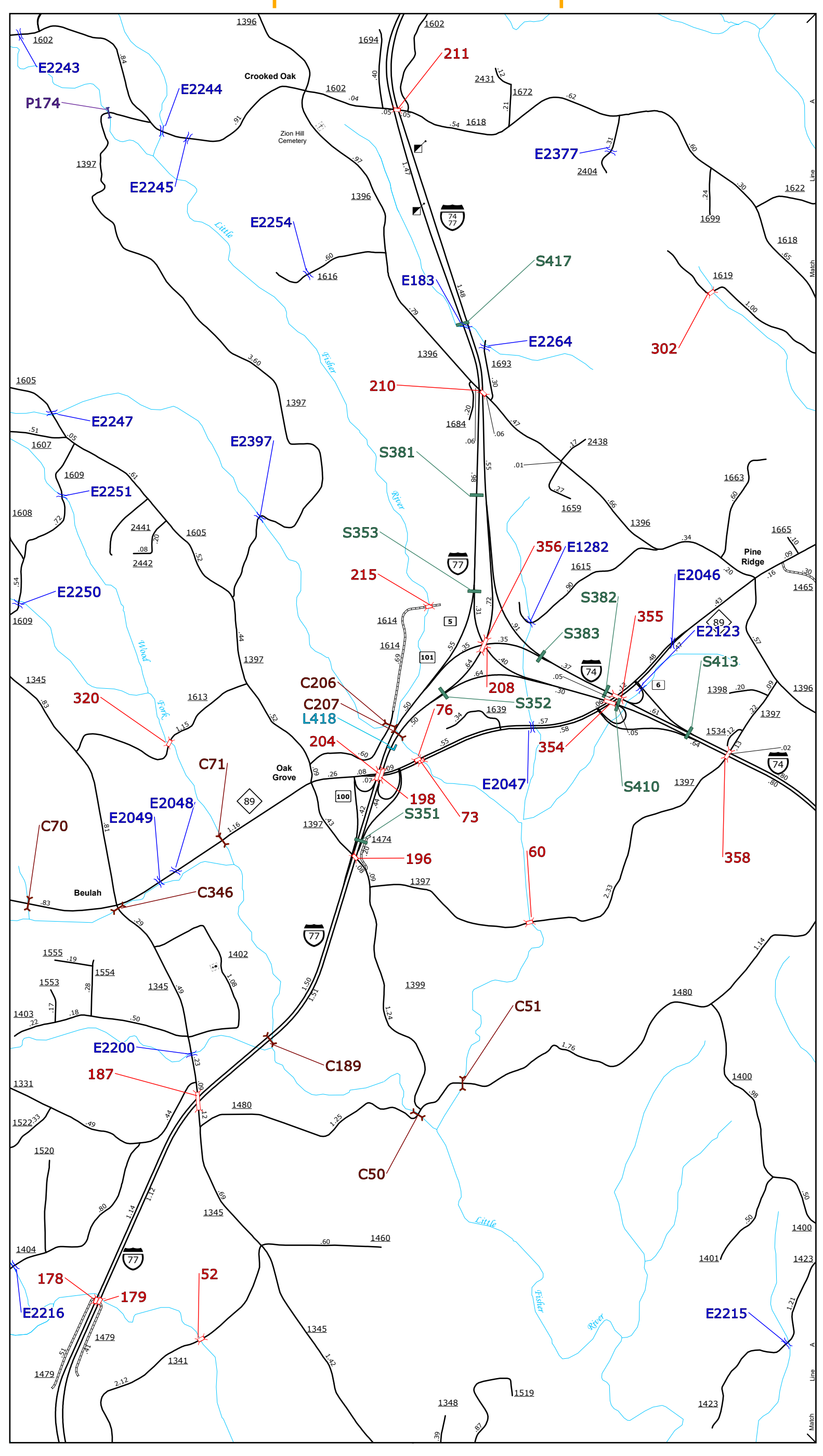


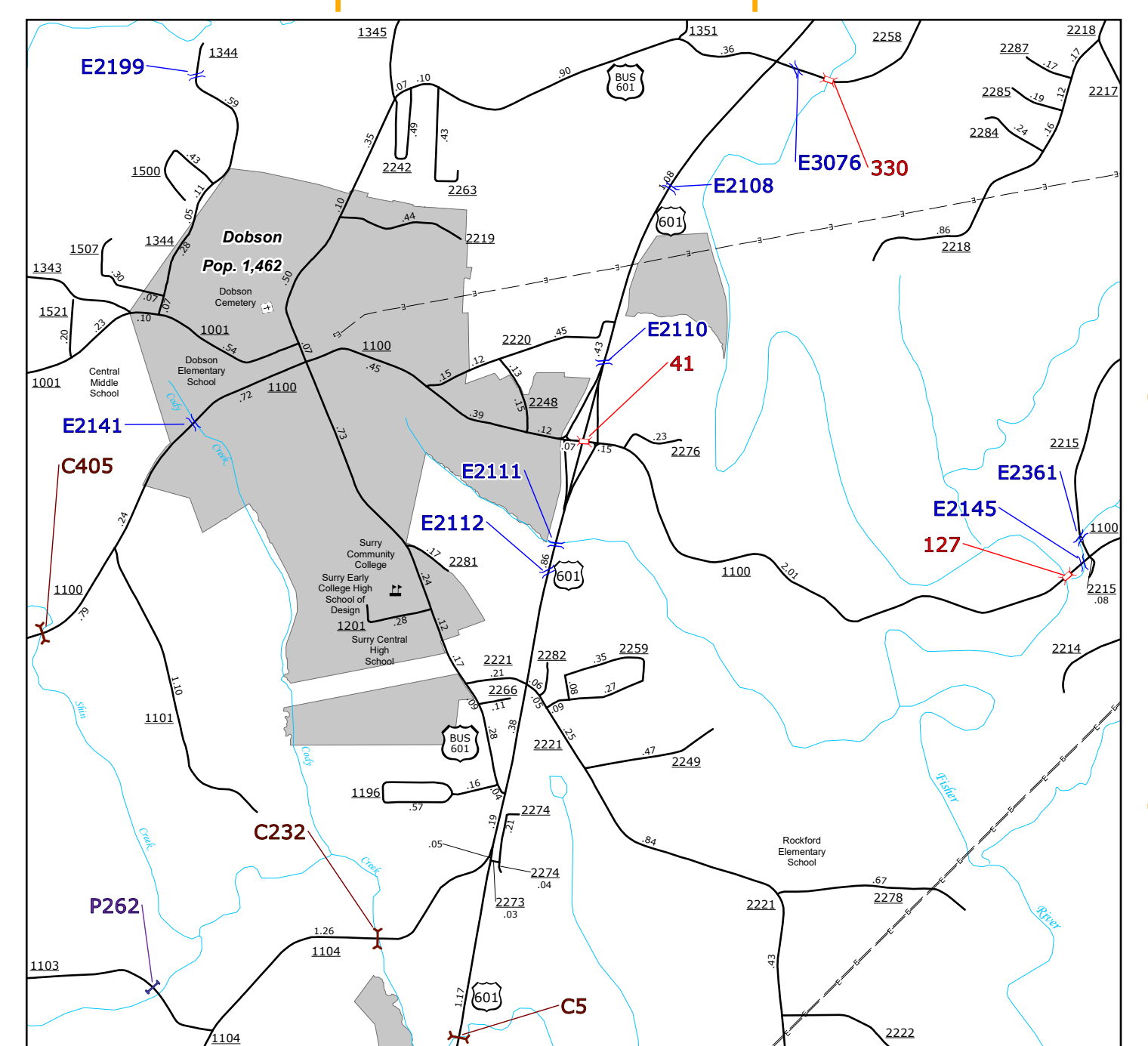
COPIES OF THIS MAP ARE AVAILABLE
 FROM THE PUBLIC INFORMATION OFFICE
 ADDRESS: 1000 EAST MAIN STREET, SUITE 200
 RALEIGH, NC 27601
 TEL: 919-855-8480
 FAX: 919-855-8480
 WWW.NCDEPARTMENTOFTRANSPORTATION.ORG
 MS&U MAPPING SECTION
 8/2019 REVISED
 10/2019 REVISED



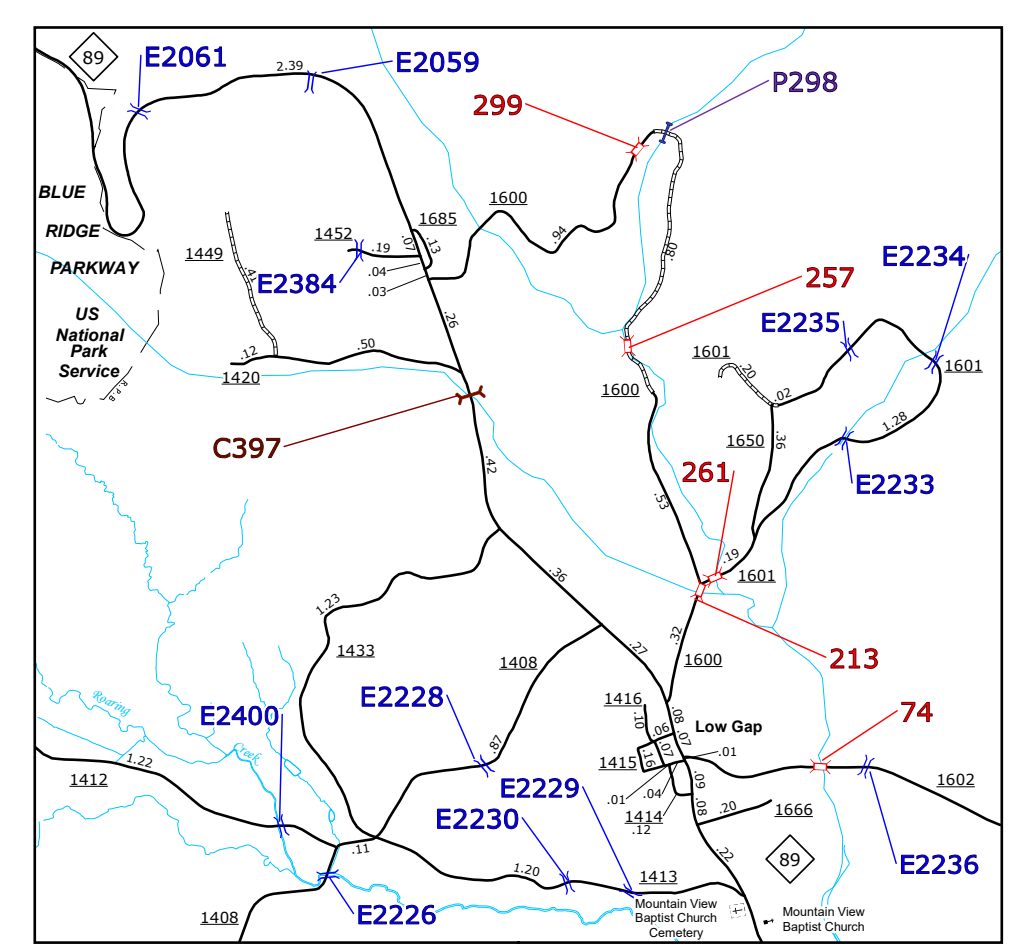
Elkin and Vicinity



Oak Grove



Dobson and Vicinity

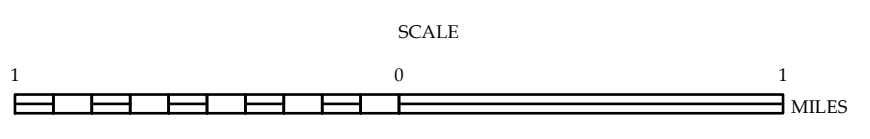


Lowgap and Vicinity

- BRIDGE
- CITY BRIDGE
- CITY SKIN
- CITY CULVERT
- CULVERT
- DRAW BRIDGE
- PEDESTRIAN BRIDGE
- NON-NBIS PIPE
- FERRY RAMP
- FEDERAL BRIDGE
- NON-SYSTEM MAINT BY NCDOT
- CANTILEVER SKIN
- PRIVATE STRUCTURE
- NCDOT OVERPASS STRUCTURE
- PAVEMENT ON FILES
- CITY PIPE
- PIPE
- RAILROAD BRIDGE
- OVERHEAD SKIN
- TUNNEL
- PEDESTRIAN UNDERPASS
- VEHICLE UNDERPASS
- PEDESTRIAN WALKWAY
- T-POLE SIGN

ENLARGED MUNICIPAL AND SUBURBAN AREAS
SURRY COUNTY
NORTH CAROLINA
BRIDGE LOCATION MAP

PREPARED BY THE
 NORTH CAROLINA DEPARTMENT OF TRANSPORTATION
 OPERATIONS PROGRAM MANAGEMENT UNIT - MAPPING SECTION
 IN COOPERATION WITH THE
 U.S. DEPARTMENT OF TRANSPORTATION
 FEDERAL HIGHWAY ADMINISTRATION



10,000 FOOT GRID BASED ON NORTH CAROLINA PLANE COORDINATE SYSTEM
 LAMBERT CONFORMAL CONIC PROJECTION