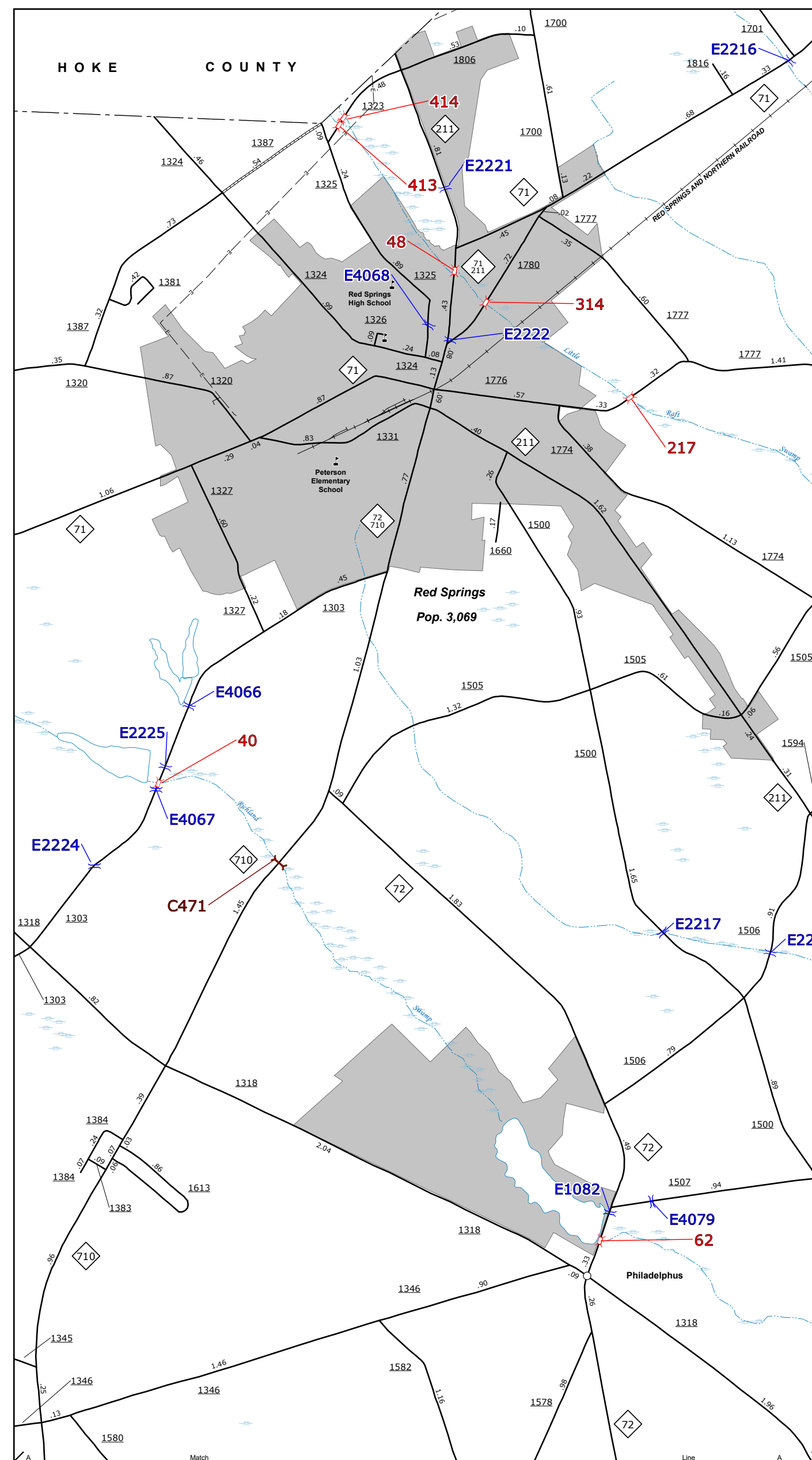
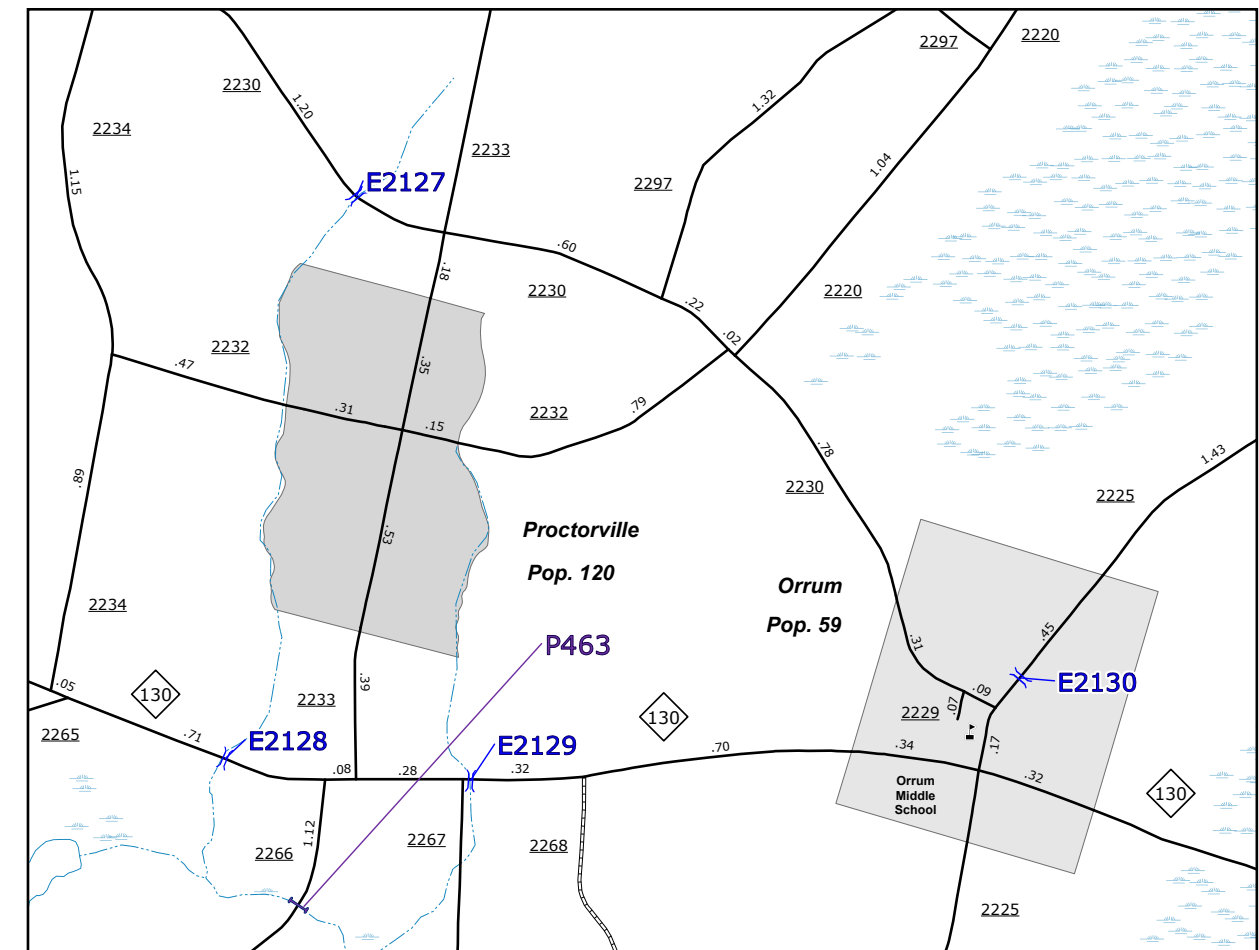


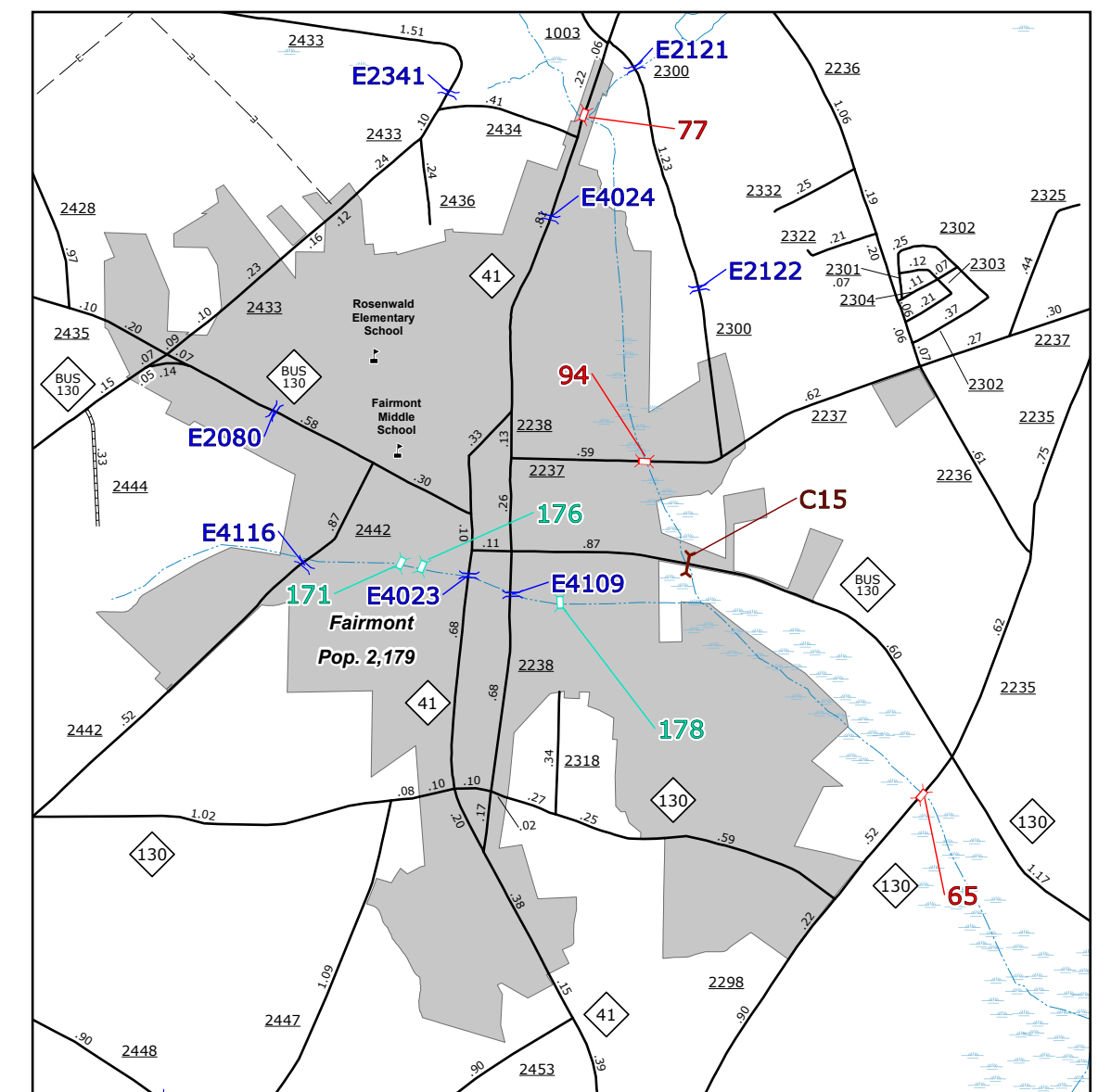
Pembroke



Red Springs



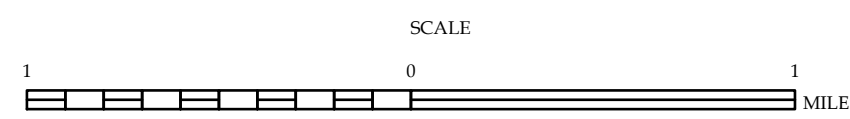
Proctorville



Fairmont

ENLARGED MUNICIPAL AND SUBURBAN AREAS
ROBESON COUNTY
 NORTH CAROLINA
BRIDGE LOCATION MAP

PREPARED BY THE
 NORTH CAROLINA DEPARTMENT OF TRANSPORTATION
 OPERATIONS PROGRAM MANAGEMENT UNIT - MAPPING SECTION
 IN COOPERATION WITH THE
 U.S. DEPARTMENT OF TRANSPORTATION
 FEDERAL HIGHWAY ADMINISTRATION



10,000 FOOT GRID BASED ON NORTH CAROLINA PLANE COORDINATE SYSTEM
 LAMBERT CONFORMAL CONIC PROJECTION

COPIES OF THIS MAP ARE AVAILABLE
 TO THE PUBLIC AT A NOMINAL COST.
 ADDRESS: MAPPING SECTION
 4809 BERRY RD
 RALEIGH, NC 27606
 N.C. DEPARTMENT OF TRANSPORTATION
 MSAU - MAPPING SECTION
 4809 BERRY RD
 RALEIGH, NC 27606
 The Mapping Section's goal is to provide the most accurate and current information possible. Map data is compiled
 from various sources and is subject to change. The accuracy of the data is not guaranteed. The accuracy
 of the data is not guaranteed. The accuracy of the data is not guaranteed. The accuracy of the data is not guaranteed.
 Important non-system roads, bridges, and other features may not be shown. For additional information, visit
 https://www.ncdot.gov/Information/MapData/ and click on Data Providers or contact us by phone at (919) 835-8480.