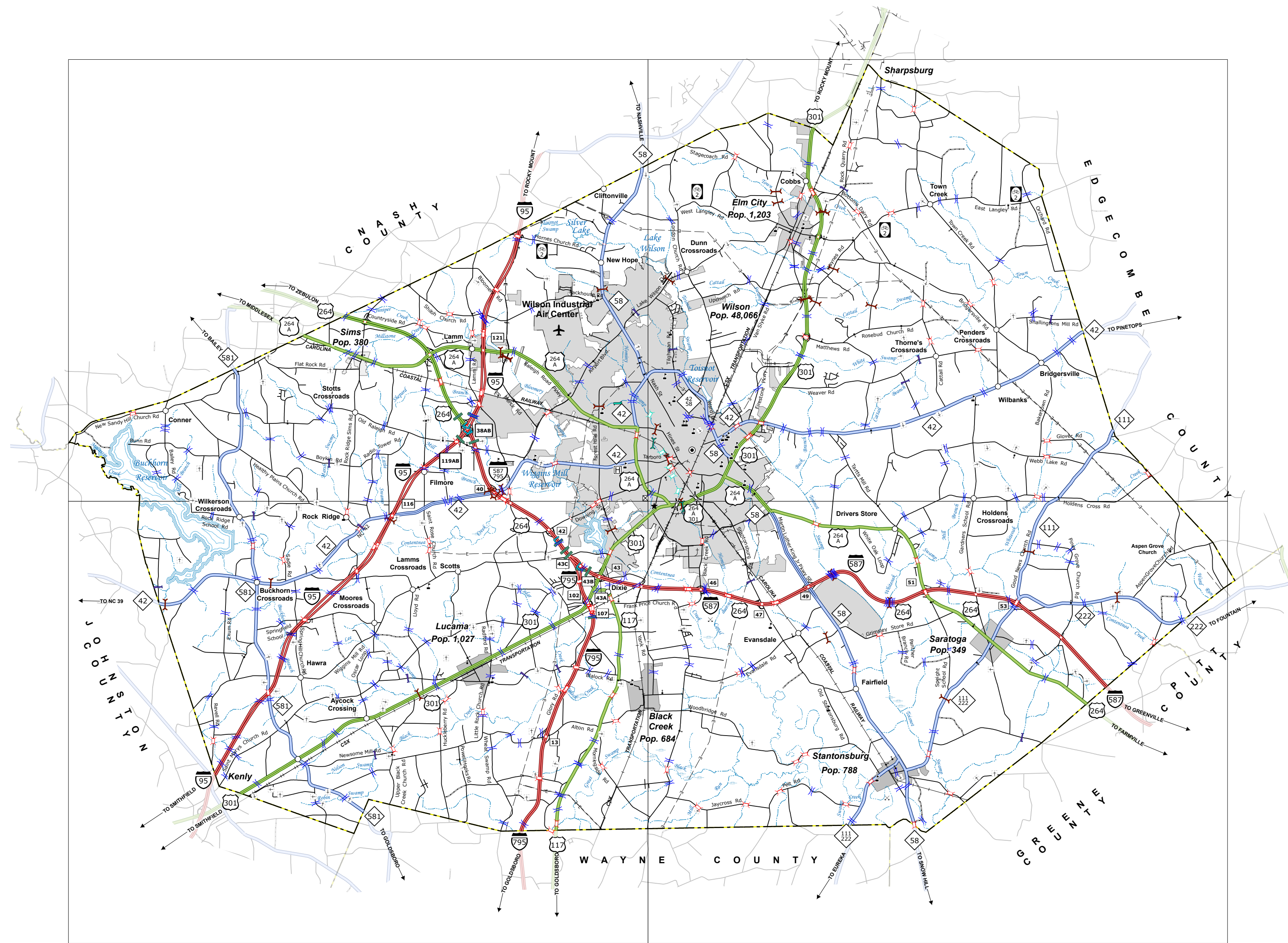
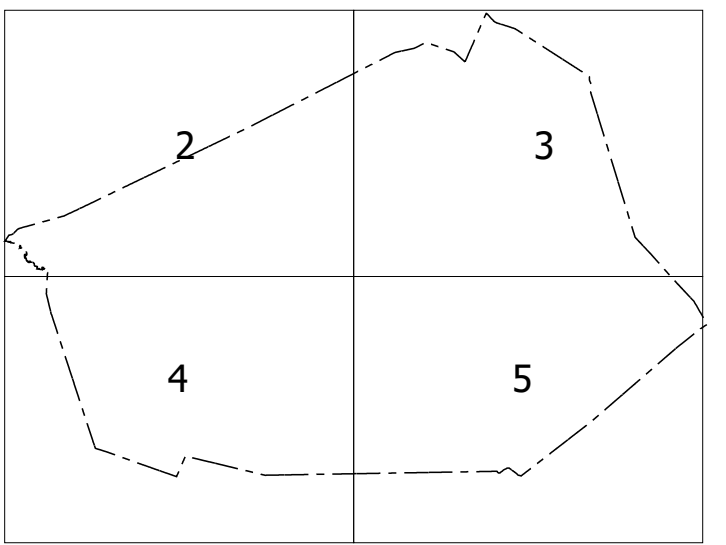
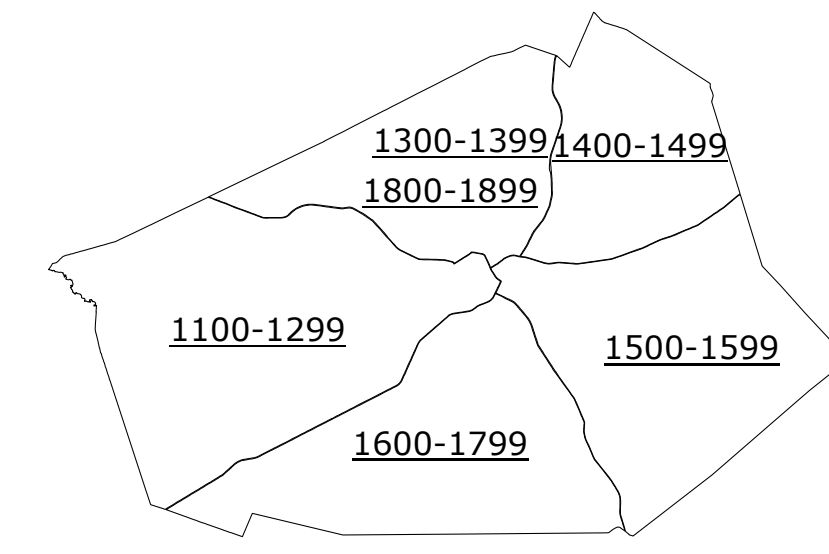


Sheet Key



LEGEND

INTERSTATE US	US	NC	Dual/Highway	BRIDGE
BLUE RIDGE PARKWAY	Blue Ridge Parkway			CITY BRIDGE
CONCRETE/DEGRADED ROAD	Concrete/Degraded Road			CITY SIGN
ROAD SURFACED ROAD	Road Surfaced Road			NC CITY CULVERT
NON-SYSTEM ROAD	Non-System Road			NC CULVERT
PROVISIONALLY DESIGN ROAD	Provisionally Design Road			DR-RAW BRIDGE
PROHIBITED LOCATION	Prohibited Location			FF FEESTRAN BRIDGE
INTERSECTION/TRANS	Intersection/Trans			FF NON-NBR PIPE
INTERSTATE HIGHWAY	Interstate Highway			FF FEDERAL BRIDGE
U.S. NUMBERED HIGHWAY	U.S. Numbered Highway			FF NON-SYSTEM MAINT BY NCDOT
NC NUMBERED HIGHWAY	NC Numbered Highway			FF CASTLE/STONE
U.S. NUMBERED BI-CYCLE ROUTE	U.S. Numbered Bi-Cycle Route			FF PRIVATE STRUCTURE
NC NUMBERED BI-CYCLE ROUTE	NC Numbered Bi-Cycle Route			FF SECRET OVERPASS STRUCTURE
INTERSTATE BYPASS NUMBER	Interstate Bypass Number			FF PAYMENT ON FILE
SECONDARY ROAD NUMBER	Secondary Road Number			FF CITY PIPE
UTILITY LINES	Utility Lines			FF PIPE
RAILROAD LINE	Railroad Line			FF RAILROAD BRIDGE
RAILROAD STATION	Railroad Station			FF OVERHEAD SIGN
POST AREA	Post Area			FF TUNNEL
STATE LINE	State Line			FF PEDESTRIAN UNDERPASS
COUNTY LINE	County Line			FF VEHICLE UNDERPASS
SMOOTHED URBAN BOUNDARIES	Smoothed Urban Boundaries			FF PEDESTRIAN WALKWAY
CITY LIMITS	City Limits			FF TRIPLE SIGN
HIGH BRIDGE AND RAMP	High Bridge and Ramp			
NARROW CREEK OR STREAM	Narrow Creek or Stream			
WIDE RIVER OR CREEK	Wide River or Creek			
RESERVOIR, POND OR LAKE W/ ISLAND	Reservoir, Pond or Lake w/ Island			
BANK OR DAM WITH LOCK	Bank or Dam with Lock			
WATERFALL	Waterfall			
SWAMP	Swamp			
COMBUNITY	Community			
COUNTY SEAT	County Seat			
SCHOOL	School			
COLLEGE OR UNIVERSITY	College or University			
HOSPITAL	Hospital			
CORRECTIONAL STATION	Correctional Station			
CHURCH	Church			
CHURCH WITH CEMETERY	Church with Cemetery			
CEMETERY	Cemetery			
PARK STATION	Park Station			
CORRECTION OR PENAL INSTITUTION	Correction or Penal Institution			
SQUARE	Square			
MOUSE OR PIT	Mouse or Pit			
HIGHWAY GARAGE OR MANTY YARD	Highway Garage or Manty Yard			
HIGHWAY JOY OR JOY OFFICE	Highway Joy or Joy Office			
MILITARY POST	Military Post			
WATER STATION	Water Station			
FARMGROUNDS	Farmgrounds			
HISTORICAL SITE	Historical Site			
POINT OF INTEREST	Point of Interest			
POST OFFICE	Post Office			
STATE FOREST	State Forest			
LIGHTHOUSE	Lighthouse			
MOUNTAIN SUMMIT	Mountain Summit			
MOUNTAIN GAP	Mountain Gap			
WATERCOURSE	Watercourse			
WATERCOURSE	Watercourse			
VISITOR CENTER AREA	Visitor Center Area			
WELCOME CENTER AREA	Welcome Center Area			
AIRPORT	Airport			
MILITARY AIRPORT	Military Airport			
NATIONAL STATE FOREST BOUNDARY	National State Forest Boundary			
WILDLIFE REFUGE	Wildlife Refuge			
NATIONAL STATE PARK BOUNDARY	National State Park Boundary			
GAME LANDS BOUNDARY	Game Lands Boundary			
MILITARY RESERVATION BOUNDARY	Military Reservation Boundary			
INDIAN RESERVATION BOUNDARY	Indian Reservation Boundary			



**WILSON COUNTY
NORTH CAROLINA
BRIDGE LOCATION MAP**

PREPARED BY THE
NORTH CAROLINA DEPARTMENT OF TRANSPORTATION
OPERATIONS PROGRAM MANAGEMENT UNIT - MAPPING SECTION
IN COOPERATION WITH THE
U.S. DEPARTMENT OF TRANSPORTATION
FEDERAL HIGHWAY ADMINISTRATION

SCALE
1 0 1 2 3 4
MILES

N
N

COPIES OF THIS MAP ARE AVAILABLE TO THE PUBLIC AT MINIMAL COST. CONTACT US TO ORDER:
maps@ncdot.gov
 (919) 834-4480

TERMS OF USE: The Mapping Section's goal is to provide the most accurate and current information possible. Map data is compiled from numerous sources with varying levels of publication and map accuracy standards. As a result, the accuracy, currency, and completeness of the data provided will vary. The North Carolina Department of Transportation shall not be held liable for any errors in the map data. This map cannot be construed to be a legal document. The information shown on this map was last updated in July 2024. For digital copies of this map or additional map products, visit <https://connect.ncdot.gov/resources/State-Mapping>