

A

B

C

D

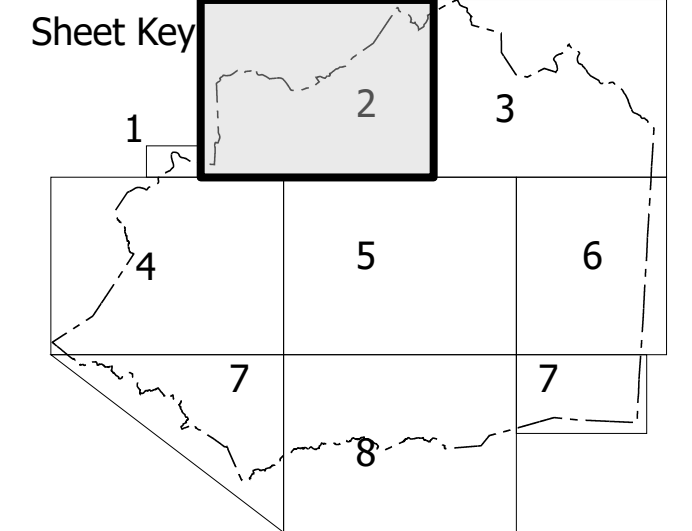
E

F

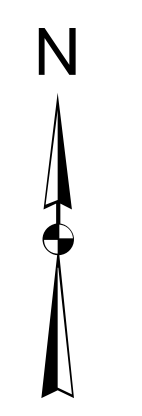
G

H

- BRIDGE
- CITY BRIDGE
- CITY SIGN
- "C" CITY CULVERT
- "D" PEDESTRIAN BRIDGE
- "E" NON-NBIS PIPE
- "F" FERRY RAMP
- "G" FEDERAL BRIDGE
- "H" NON-SYSTEM MAINT BY NCDOT
- "L" CANTILEVER SIGN
- "M" PRIVATE STRUCTURE
- "N" NCDOT OVERPASS STRUCTURE
- "O" PAVEMENT ON PILES
- "P" CITY PIPE
- "P" PIPE
- "R" RAILROAD BRIDGE
- "S" OVERHEAD SIGN
- "T" TUNNEL
- "U" PEDESTRIAN UNDERPASS
- "V" VEHICULAR UNDERPASS
- "W" PEDESTRIAN WALKWAY
- "Y" T-POLE SIGN

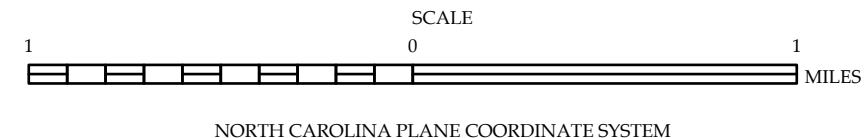


- LEGEND**
- INTERSTATE US NC Divided Hwy Undivided Hwy
 - BLUE RIDGE PARKWAY
 - UNPAVED SURFACED ROAD
 - HARD SURFACED ROAD
 - NON-SYSTEM ROAD
 - PROVISIONALLY DRAWN ROAD
 - PROJECTED LOCATION
 - INTERSECTION DISTANCE
 - INTERSTATE HIGHWAY
 - U.S. NUMBERED HIGHWAY
 - N.C. NUMBERED HIGHWAY
 - U.S. NUMBERED BICYCLE ROUTE
 - N.C. NUMBERED BICYCLE ROUTE
 - INTERSTATE INTERCHANGE NUMBER
 - SECONDARY ROAD NUMBER
 - TELEPHONE PREFIX
 - UTILITY LINES
 - RAILROAD LINE
 - RAILROAD STATION
 - INSET AREA
 - STATE LINE
 - COUNTY LINE
 - SMOOTHED URBAN BOUNDARIES
 - CITY LIMITS
 - FERRY ROUTE AND RAMP
 - NARROW CREEK OR STREAM
 - WIDE RIVER OR CREEK
 - RESERVOIR, POND OR LAKE W/ ISLAND
 - DAM OR DAM WITH LOCK
 - WATERFALL
 - SWAMP
 - COMMUNITY
 - COUNTY SEAT
 - SCHOOL
 - COLLEGE OR UNIVERSITY
 - HOSPITAL
 - COAST GUARD STATION
 - CHURCH
 - CHURCH WITH CEMETERY
 - CEMETERY
 - PATROL STATION
 - CORRECTION OR PENAL INSTITUTION
 - QUARRY
 - MINE OR PIT
 - HIGHWAY GARAGE OR MAINT. YARD
 - HIGHWAY DIV. OR DIST. OFFICE
 - MILITARY POST
 - WEIGH STATION
 - FAIRGROUNDS
 - HISTORICAL SITE
 - POINTS OF INTEREST
 - POST OFFICE
 - STATE FOREST
 - LIGHTHOUSE
 - MOUNTAIN SUMMIT
 - MOUNTAIN GAP
 - OVERLOOK
 - REST AREA
 - VISITOR CTR/REST AREA
 - WELCOME CTR/REST AREA
 - AIRPORT
 - MILITARY AIRPORT
 - NATIONAL / STATE FOREST BOUNDARY
 - WILDLIFE REFUGE
 - NATIONAL / STATE PARK BOUNDARY
 - GAME LANDS BOUNDARY
 - MILITARY RESERVATION BOUNDARY
 - INDIAN RESERVATION BOUNDARY



WILKES COUNTY NORTH CAROLINA BRIDGE LOCATION MAP

PREPARED BY THE
NORTH CAROLINA DEPARTMENT OF TRANSPORTATION
OPERATIONS PROGRAM MANAGEMENT UNIT - MAPPING SECTION
IN COOPERATION WITH THE
U.S. DEPARTMENT OF TRANSPORTATION
FEDERAL HIGHWAY ADMINISTRATION



NORTH CAROLINA PLANE COORDINATE SYSTEM
LAMBERT CONFORMAL CONIC PROJECTION

THESE MAPS ARE THE PROPERTY OF THE NORTH CAROLINA DEPARTMENT OF TRANSPORTATION. ANY REPRODUCTION OF THESE MAPS WITHOUT THE WRITTEN PERMISSION OF THE NORTH CAROLINA DEPARTMENT OF TRANSPORTATION IS PROHIBITED. THESE MAPS ARE PROVIDED AS A SERVICE TO THE PUBLIC. THE NORTH CAROLINA DEPARTMENT OF TRANSPORTATION ASSUMES NO LIABILITY FOR ANY ERRORS OR OMISSIONS. THE INFORMATION SHOWN ON THESE MAPS IS FOR GENERAL INFORMATION ONLY. THE USER OF THESE MAPS SHOULD CONSULT THE APPROPRIATE AGENCIES FOR MORE DETAILED INFORMATION. THE INFORMATION SHOWN ON THESE MAPS IS BASED ON DATA PROVIDED TO THE NORTH CAROLINA DEPARTMENT OF TRANSPORTATION BY THE APPROPRIATE AGENCIES. THE NORTH CAROLINA DEPARTMENT OF TRANSPORTATION DOES NOT WARRANT THE ACCURACY OF THE INFORMATION SHOWN ON THESE MAPS. THE INFORMATION SHOWN ON THESE MAPS IS SUBJECT TO CHANGE WITHOUT NOTICE. THE NORTH CAROLINA DEPARTMENT OF TRANSPORTATION ASSUMES NO LIABILITY FOR ANY ERRORS OR OMISSIONS. THE INFORMATION SHOWN ON THESE MAPS IS FOR GENERAL INFORMATION ONLY. THE USER OF THESE MAPS SHOULD CONSULT THE APPROPRIATE AGENCIES FOR MORE DETAILED INFORMATION. THE INFORMATION SHOWN ON THESE MAPS IS BASED ON DATA PROVIDED TO THE NORTH CAROLINA DEPARTMENT OF TRANSPORTATION BY THE APPROPRIATE AGENCIES. THE NORTH CAROLINA DEPARTMENT OF TRANSPORTATION DOES NOT WARRANT THE ACCURACY OF THE INFORMATION SHOWN ON THESE MAPS. THE INFORMATION SHOWN ON THESE MAPS IS SUBJECT TO CHANGE WITHOUT NOTICE.