


- LEGEND**
- INTERSTATE US
 - US NUMBERED HIGHWAY
 - US NUMBERED BYWAY
 - US NUMBERED BYWAY ROUTE
 - US NUMBERED BYWAY ROUTE
 - INTERSTATE INTERCHANGE NUMBER
 - SECONDARY ROAD NUMBER
 - UTILITY LINES
 - RAILROAD LINE
 - RAILROAD STATION
 - INSET AREA
 - STEEL LINE
 - CITY LIMITS
 - SMOOTHED URBAN BOUNDARIES
 - CITY LIMITS
 - FERRY ROUTE AND KAMP
 - NARROW GREEK OR STREAM
 - WIDE RIVER OR CREEK
 - BELOW FLOOR OF LAKE W/ ISLAND
 - DAM OR DAM WITH LOCK
 - WATERFALL
 - SWAMP
 - COMMUNITY
 - COUNTY SEAT
 - SCHOOL
 - COLLEGE OR UNIVERSITY
 - HOSPITAL
 - CAMP GARD STATION
 - CHURCH WITH CEMETERY
 - CEMETERY
 - PARK STATION
 - CORRECTION OR PENAL INSTITUTION
 - QUARRY
 - MINE OR PIT
 - HIGHWAY GARAGE OR MAINT. YARD
 - HIGHWAY DIV. OR DIST. OFFICE
 - MILITARY POST
 - WEIGH STATION
 - FARMS
 - HISTORICAL SITE
 - POINTS OF INTEREST
 - POST OFFICE
 - STATE FOREST
 - LIGHTHOUSE
 - MOUNTAIN SUMMIT
 - MOUNTAIN GAP
 - OVERLOOK
 - REST AREA
 - INTERCITY REST AREA
 - WELCOME CENTER AREA
 - ARMY
 - MILITARY AIRPORT
 - NATIONAL STATE FOREST BOUNDARY
 - WILDLIFE REFUGE
 - NATIONAL STATE PARK BOUNDARY
 - GAME LANDS BOUNDARY
 - MILITARY RESERVATION BOUNDARY
 - INDIAN RESERVATION BOUNDARY

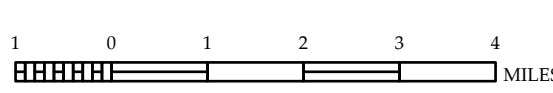
TITLE BLOCK: The Mapping Section's goal is to provide the most accurate and most information possible. Map data is compiled from numerous sources with varying dates of publication and some accuracy issues. As a result, the accuracy, currency and completeness of information cannot be guaranteed. The information shown on the map was last updated in March 2024.
 For digital copies of this map or additional map products, visit: <https://www.ncdot.gov/transportation/operations/mapping/Products.aspx>

COPIES OF THIS MAP ARE AVAILABLE TO THE PUBLIC AT THE FOLLOWING LOCATION:
 PUBLIC INFORMATION CENTER
 1000 WEST GATEWAY BLVD
 RALEIGH, NC 27603
 (919) 874-6440

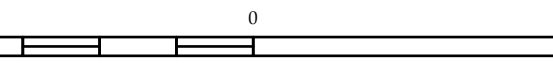

WASHINGTON COUNTY
NORTH CAROLINA
BRIDGE LOCATION MAP

PREPARED BY THE
 NORTH CAROLINA DEPARTMENT OF TRANSPORTATION
 OPERATIONS PROGRAM MANAGEMENT UNIT - MAPPING SECTION
 IN COOPERATION WITH THE
 U.S. DEPARTMENT OF TRANSPORTATION
 FEDERAL HIGHWAY ADMINISTRATION

SCALE:


 0 1 2 3 4 MILES

SCALE FOR ENLARGEMENTS


 0 1 MILES

NORTH CAROLINA PLANE COORDINATE SYSTEM
 LAMBERT CONFORMAL CONIC PROJECTION
 SHEET 1 OF 4