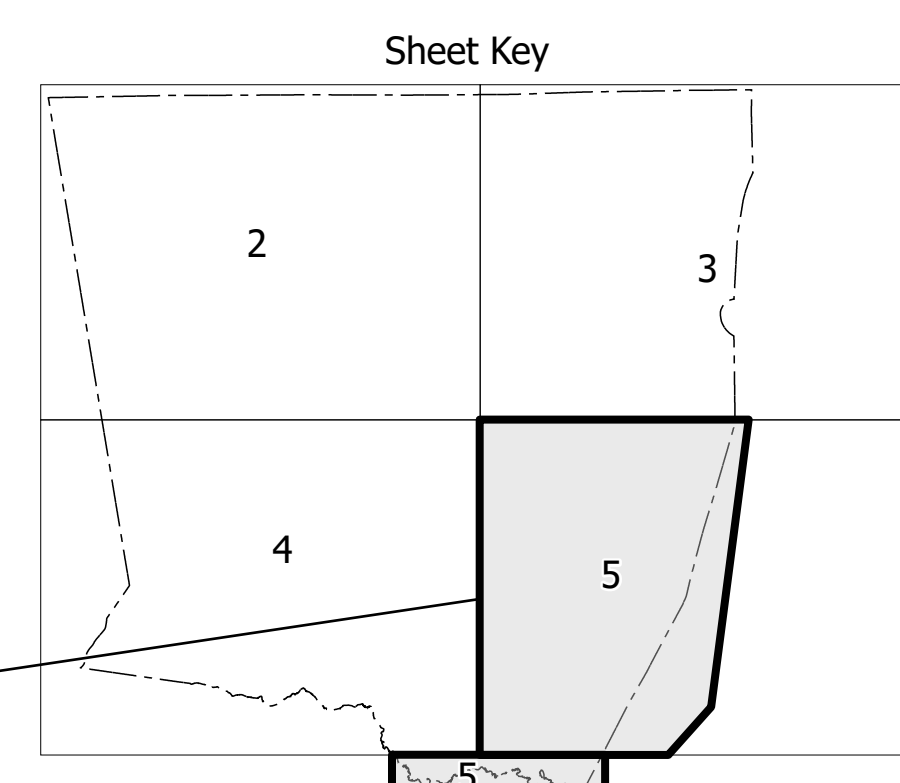


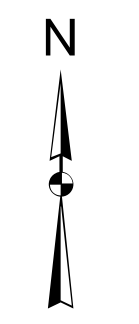
TENDERS OF USE: The Mapping Section's goal is to provide the most accurate and current information possible. Map data is compiled from numerous sources and is subject to change. The Department of Transportation does not warrant the accuracy of the information shown on this map. The user assumes all liability for any errors or omissions. This map is provided for informational purposes only. For more information, please contact the Mapping Section at (919) 419-3000.

COPIES OF THIS MAP ARE AVAILABLE TO THE PUBLIC FOR NOMINAL COST. CONTACT US TO ORDER: (919) 419-3000



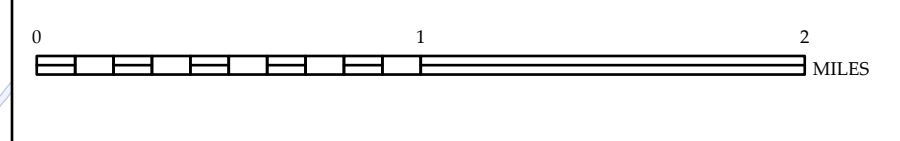
LEGEND

INTERSTATE	US	NC	Divided Hwy	BRIDGE
BLUES BRIDGE	UNPAVED	UNPAVED SURFACE ROAD	HARD SURFACE ROAD	NO-SURFACE ROAD
PROFESSIONALLY DRAINAGE ROAD	PREDICTED ROAD	INTERSECTION DISTANCE	INTERSTATE HIGHWAY	U.S. NUMBERED HIGHWAY
U.S. NUMBERED BI-CYCLE ROUTE	NC NUMBERED BI-CYCLE ROUTE	INTERSTATE INTERCHANGE NUMBER	SECONDARY ROAD NUMBER	TRUCK LANE
RAILROAD LINE	RAILROAD STATION	INSURANCE AREA	STATE LINE	COUNTY LINE
CITY LIMITS	FERRY ROUTE	NARROW CREEK OR STREAM	WIDE RIVER OR DRAIN	RESERVOIR, POND OR LAKE W/ ISLAND
DAM OR DAM WITH LOCK	WATERFALL	SWAMP	COMMUNITY TOWN OR CITY CENTER	COUNTY SEAT
SCHOOL	COLLEGE OR UNIVERSITY	HOSPITAL	CONVICT GUARD STATION	CHURCH
CHURCH WITH CEMETERY	CEMETERY	PUBLIC STATION	CORRECTIONAL INSTITUTION	QUARRY
MINE OR PIT	HIGHWAY GARAGE OR MAINT. YARD	HIGHWAY INN OR REST. OFFICE	MILITARY POST	WATER STATION
FABRIQUOUS	HISTORICAL SITE	POINTS OF INTEREST	STATE FOREST	LEADZINC
MOUNTAIN SUMMIT	OVERLOOK	REST AREA	VENTILATOR REST AREA	WELCOME CENTER AREA
AIRPORT	MILITARY AIRPORT	HELIPORT	NATIONAL STATE FOREST BOUNDARY	WILDLIFE REFUGE
NATIONAL STATE PARK BOUNDARY	GAME LANDS BOUNDARY	MILITARY RESERVATION BOUNDARY	INDIAN RESERVATION BOUNDARY	



**WARREN COUNTY
NORTH CAROLINA
BRIDGE LOCATION MAP**

PREPARED BY THE
NORTH CAROLINA DEPARTMENT OF TRANSPORTATION
OPERATIONS PROGRAM MANAGEMENT UNIT - MAPPING SECTION
IN COOPERATION WITH THE
U.S. DEPARTMENT OF TRANSPORTATION
FEDERAL HIGHWAY ADMINISTRATION



NORTH CAROLINA PLANE COORDINATE SYSTEM
LAMBERT CONFORMAL CONIC PROJECTION