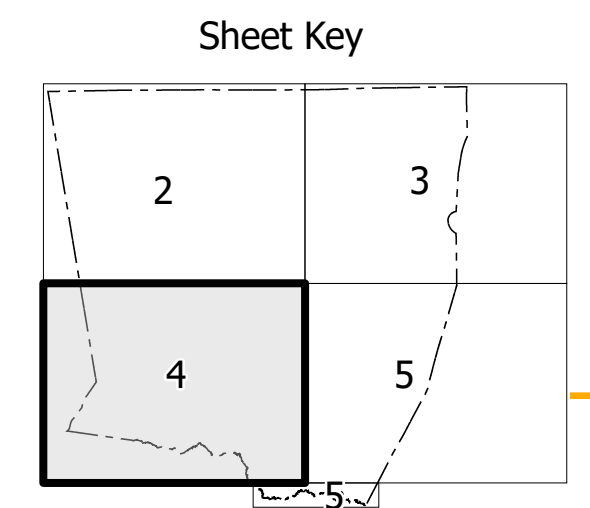
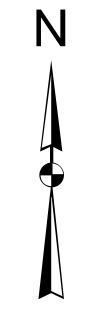



TERMS OF USE: The MapInfo Vector's goal is to provide the most accurate and current information possible. Map data is compiled from numerous sources with varying degrees of accuracy and timeliness. While every effort is made to ensure the accuracy, completeness, and currency of the information shown on this map, the information shown on this map was last updated in 2024. The information shown on this map is provided as a service and is not intended to be used for any purpose other than general information.

COPIES OF THIS MAP ARE AVAILABLE TO THE PUBLIC AT NO CHARGE. CONTACT US TO ORDER: (919) 733-4444



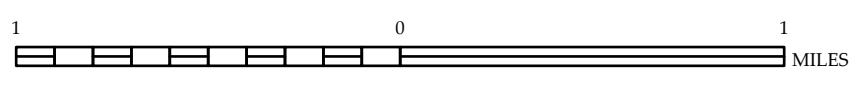
- LEGEND**
- | | | | |
|------------|----|----|----------------------------------|
| INTERSTATE | US | NC | Divided Hwy |
| | | | Undivided Hwy |
| | | | Blue Ridge Parkway |
| | | | Unimproved Surfaced Road |
| | | | Hard Surfaced Road |
| | | | Non-System Road |
| | | | Professionally Drawn Road |
| | | | Projected Location |
| | | | Intersection Distance |
| | | | U.S. Numbered Highway |
| | | | N.C. Numbered Highway |
| | | | U.S. Numbered Bicycle Route |
| | | | N.C. Numbered Bicycle Route |
| | | | Interstate Interchange Number |
| | | | Secondary Road Number |
| | | | Utility Lines |
| | | | Railroad Line |
| | | | Railroad Station |
| | | | Inset Area |
| | | | County Line |
| | | | City Limits |
| | | | Ferry Route |
| | | | Narrow Creek or Stream |
| | | | Wide River or Creek |
| | | | Reservoir, Pond or Lake w/Island |
| | | | Dam or Dam with Lock |
| | | | Waterfall |
| | | | Swamp |
| | | | Community, Town or City Center |
| | | | County Seat |
| | | | School |
| | | | College or University |
| | | | Hospital |
| | | | Coast Guard Station |
| | | | Church |
| | | | Church with Cemetery |
| | | | Cemetery |
| | | | Prison |
| | | | Correction or Penal Institution |
| | | | Quarry |
| | | | Mine or Pit |
| | | | Highway Garage or Maint. Yard |
| | | | Highway Div. or Dist. Office |
| | | | Military Post |
| | | | Weight Station |
| | | | Fairgrounds |
| | | | Historical Site |
| | | | Points of Interest |
| | | | State Forest |
| | | | Lighthouse |
| | | | Mountain Summit |
| | | | Overlook |
| | | | Rest Area |
| | | | Visitor Ctr. Rest Area |
| | | | Welcome Ctr. Rest Area |
| | | | Airport |
| | | | Military Airport |
| | | | Helipoint |
| | | | National/State Forest Boundary |
| | | | Wildlife Refuge |
| | | | National/State Park Boundary |
| | | | Game Lands Boundary |
| | | | Military Reservation Boundary |
| | | | Indian Reservation Boundary |

WARREN COUNTY NORTH CAROLINA BRIDGE LOCATION MAP

PREPARED BY THE
 NORTH CAROLINA DEPARTMENT OF TRANSPORTATION
 OPERATIONS PROGRAM MANAGEMENT UNIT - MAPPING SECTION
 IN COOPERATION WITH THE
 U.S. DEPARTMENT OF TRANSPORTATION
 FEDERAL HIGHWAY ADMINISTRATION

SCALE



NORTH CAROLINA PLANE COORDINATE SYSTEM
 LAMBERT CONFORMAL CONIC PROJECTION