TERMS OF USE: The Mapping Section's goal is to provide the most accurate and current information possible. Map data is compiled from numerous sources with varying dates. Conditions depicted are not necessarily accurate. As a result, the accuracy, currency, and completeness of the information on this map can not be guaranteed. Users of this map are alerted that the information on this map is subject to change. Information this map is based on as of July 2024.
For questions or comments please contact the Mapping Section from this link by selecting "Contact Us" at the top of the page: https://www.ncdot.gov/mapping/Pages/default.aspx

COPIES OF THIS MAP ARE AVAILABLE TO THE PUBLIC AT NOMINAL COST. CONTACT US TO ORDER:
NCDOT Mapping Section
1590 Mail Service Center
Raleigh, NC 27699-1590
(919) 814-5400
https://www.ncdot.gov/mapping/Pages/Mapping-Products.aspx

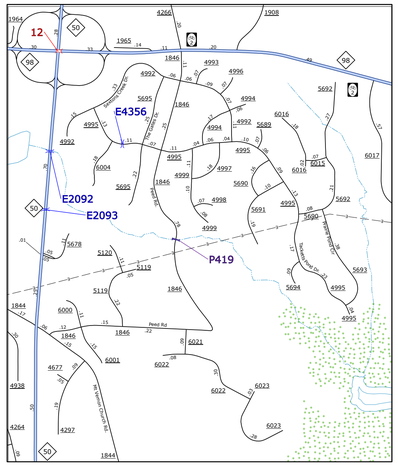

A

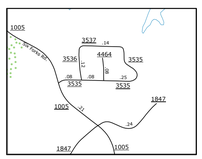

B

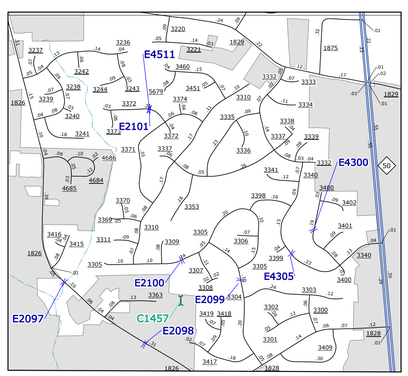

C

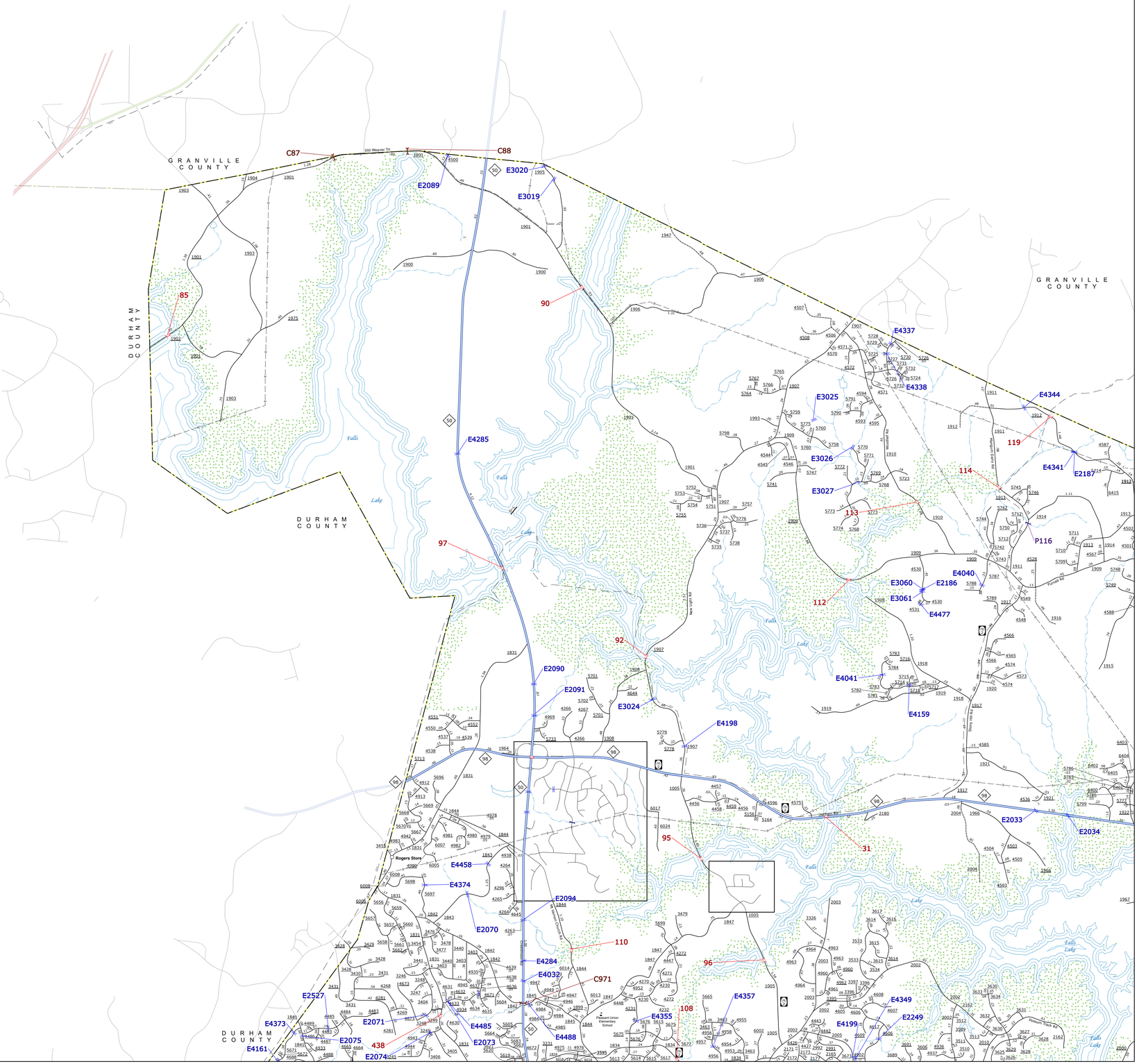

Sheet Key

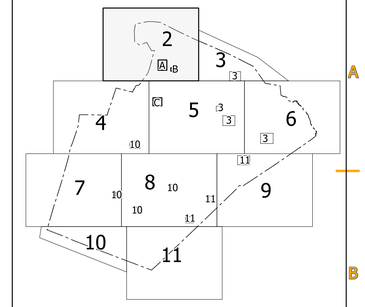

- BRIDGE
- CITY BRIDGE
- CITY SIGN
- "C" CITY CULVERT
- "C" CULVERT
- DRAW BRIDGE
- "P" PEDESTRIAN BRIDGE
- "B" NON-NBIS PIPE
- "F" FERRY RAMP
- "G" FEDERAL BRIDGE
- "M" NON-SYSTEM MAINT BY NCDOT
- "L" CANTILEVER SIGN
- "M" PRIVATE STRUCTURE
- "N" NCDOT OVERPASS STRUCTURE
- "O" PAVEMENT ON PILES
- "P" CITY PIPE
- "P" PIPE
- "R" RAILROAD BRIDGE
- "S" OVERHEAD SIGN
- "T" TUNNEL
- "U" PEDESTRIAN UNDERPASS
- "V" VEHICULAR UNDERPASS
- "W" PEDESTRIAN WALKWAY
- "Y" T-POLE SIGN

N

WAKE COUNTY
NORTH CAROLINA
BRIDGE LOCATION MAP

PREPARED BY THE
NORTH CAROLINA DEPARTMENT OF TRANSPORTATION
OPERATIONS PROGRAM MANAGEMENT UNIT - MAPPING SECTION
IN COOPERATION WITH THE
U.S. DEPARTMENT OF TRANSPORTATION
FEDERAL HIGHWAY ADMINISTRATION

SCALE
1 0 1 MILES

SCALE FOR ENLARGEMENTS
0 0.25 0.5 MILES

NORTH CAROLINA PLANE COORDINATE SYSTEM
LAMBERT CONFORMAL CONIC PROJECTION

SHEET 2 of 11

DIVISION 5 DISTRICT 1 WAKE COUNTY NORTH CAROLINA FIPS 183