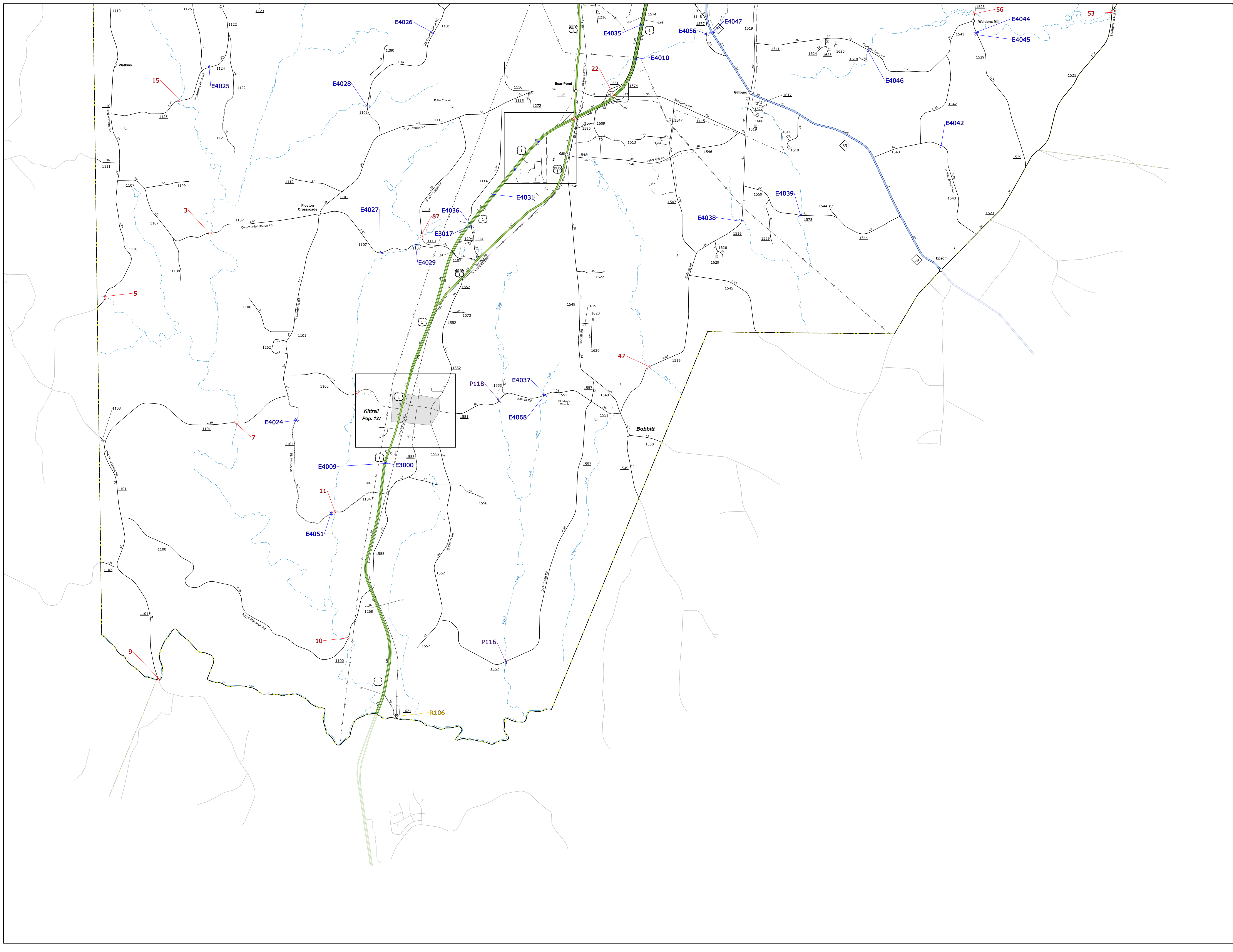



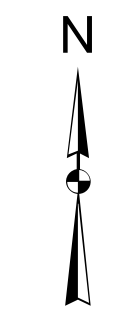
TERMS OF USE: The MapInfo Desktop's goal is to provide the most accurate and current information available. Map data is compiled from numerous sources with varying degrees of reliability and accuracy standards. As a result, the accuracy, currency and completeness of map content is not guaranteed. This information shown on this map was last updated in July 2024.

COPIES OF THIS MAP ARE AVAILABLE TO THE PUBLIC AT NOMINAL COST. CONTACT US TO ORDER: (704) 335-4341



LEGEND

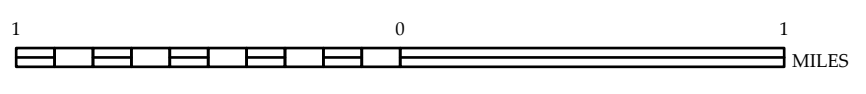
INTERSTATE	US	NC	Divided Hwy	BRIDGE
Blue Ridge Parkway	Undivided Hwy			CITY BRIDGE
UNPAVED SURFACED ROAD				CITY CULVERT
HARD SURFACED ROAD				CITY STREET
NON-SYSTEM ROAD				CITY
PROFESSIONALLY DRAWN ROAD				DRAW BRIDGE
PROJECTED LOCATION				FEDERAL BRIDGE
INTERSECTION DISTANCE				NON-NBSE PIPE
INTERSTATE HIGHWAY				FERRY RAMP
U.S. NUMBERED HIGHWAY				FEDERAL BRIDGE
N.C. NUMBERED HIGHWAY				NON-SYSTEM MAINT BY NCDOT
U.S. NUMBERED BI-CYCLE ROUTE				NCDOT OVERPASS STRUCTURE
N.C. NUMBERED BI-CYCLE ROUTE				PAVEMENT ON PILE
INTERSTATE INTERCHANGE NUMBER				CITY PIPE
SECONDARY ROAD NUMBER				PIPE
UTILITY LINES				RAILROAD BRIDGE
RAILROAD LINE				OVERHEAD SIGN
RAILROAD STATION				TUNNEL
DISTRICT AREA				FEDERATED UNDERPASS
STATE LINE				VEHICULAR UNDERPASS
COUNTY LINE				PEDESTRIAN WALKWAY
SMOOTHED URBAN BOUNDARIES				POLE SIGN
CITY LIMITS				
FERRY ROUTE AND RAMP				
NARROW CREEK OR STREAM				
WIDE RIVER OR CREEK				
RESERVOIR, POND OR LAKE W/ ISLAND				
DAM OR DAM WITH LOCK				
WASTEWATER				
SWAMP				
COMMUNITY				
COUNTY SEAT				
HOME				
COLLEGE OR UNIVERSITY				
HOSPITAL				
CONST. GUARD STATION				
CHURCH				
CHURCH WITH CEMETERY				
CEMETERY				
PATROL STATION				
CORRECTION OR PENAL INSTITUTION				
QUARRY				
MINE OR PIT				
HIGHWAY GARAGE OR MAINT. YARD				
HIGHWAY BOX OR DIST. OFFICE				
MILITARY POST				
WEIGH STATION				
FARMHOUSE				
HISTORICAL SITE				
POINTS OF INTEREST				
POST OFFICE				
STATE FOREST				
LIGHTHOUSE				
MOUNTAIN SUMMIT				
MOUNTAIN GAP				
OVERLOOK				
REST AREA				
VISITOR CTR./REST AREA				
WELCOME CTR./REST AREA				
AIRPORT				
MILITARY AIRPORT				
NATIONAL / STATE FOREST BOUNDARY				
WILDLIFE REFUGE				
NATIONAL / STATE PARK BOUNDARY				
GAME LANDS BOUNDARY				
MILITARY RESERVATION BOUNDARY				
INDIAN RESERVATION BOUNDARY				



VANCE COUNTY NORTH CAROLINA BRIDGE LOCATION MAP

PREPARED BY THE
NORTH CAROLINA DEPARTMENT OF TRANSPORTATION
OPERATIONS PROGRAM MANAGEMENT UNIT - MAPPING SECTION
IN COOPERATION WITH THE
U.S. DEPARTMENT OF TRANSPORTATION
FEDERAL HIGHWAY ADMINISTRATION

SCALE



NORTH CAROLINA PLANE COORDINATE SYSTEM
LAMBERT CONFORMAL CONIC PROJECTION