
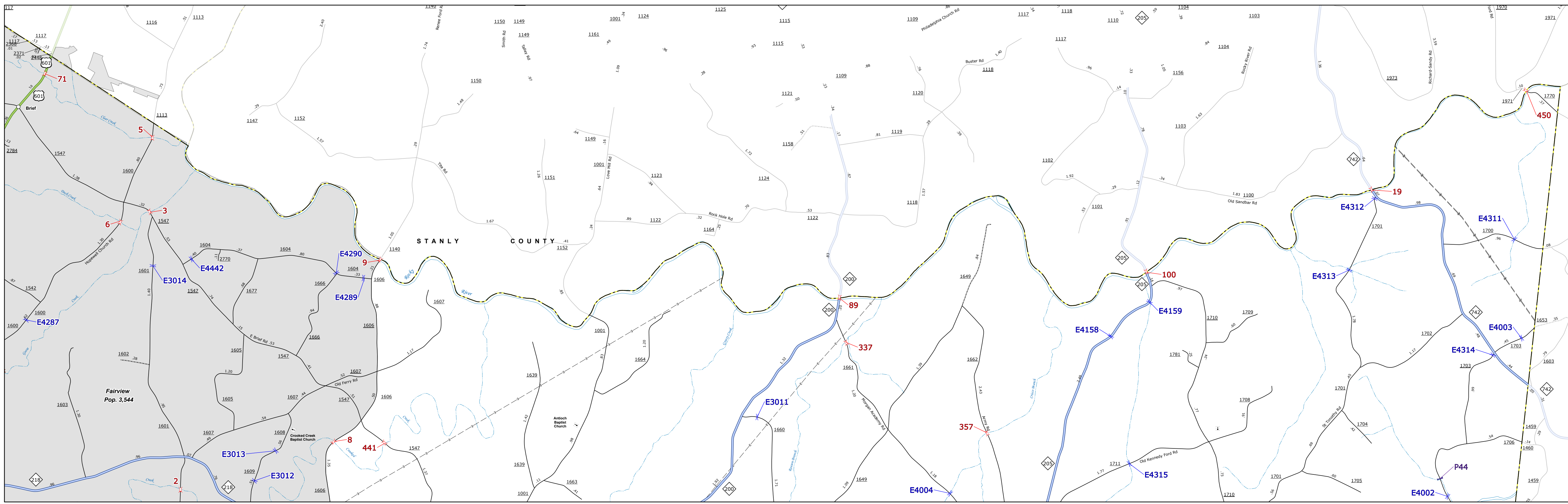


- LEGEND**
- INTERSTATE US NC
 - US NUMBERED HIGHWAY
 - US NUMBERED BI-CYCLE ROUTE
 - US NUMBERED BI-CYCLE ROUTE
 - INTERSTATE OVERPASS NUMBER
 - SECONDARY ROAD NUMBER
 - UTILITY LINES
 - RAILROAD LINE
 - RAILROAD STATION
 - POST AREA
 - STATE LINE
 - COUNTY LINE
 - SMOOTHED URBAN BOUNDARIES
 - CITY LIMITS
 - RAILROAD BRIDGE AND RAMP
 - NARROW CREEK OR STREAM
 - WIDE CREEK OR STREAM
 - RESERVOIR, POND OR LAKE W/ ISLAND
 - TRAM DAM WITH LOCK
 - WATERFALL
 - SWAMP
 - COMMUNITY
 - COUNTY SEAT
 - SCHOOL
 - COLLEGE OR UNIVERSITY
 - HOSPITAL
 - CONVENT STATION
 - CHURCH
 - CHURCH WITH CEMETERY
 - CEMETERY
 - FEDERAL STATION
 - CORRECTION OR PENAL INSTITUTION
 - SQUARE
 - ARMY OR PFT
 - HIGHWAY GARAGE OR MAIN YARD
 - INDUSTRIAL OR OFFICE
 - MILITARY POST
 - HIGH SCHOOL
 - FARMGROUNDS
 - HISTORICAL SITE
 - MONUMENT
 - POST OFFICE
 - STATE FOREST
 - LIGHTHOUSE
 - MOUNTAIN SUMMIT
 - MOUNTAIN GAP
 - OVERLOOK
 - BEST AREA
 - VISITOR CENTER AREA
 - RECREATION REST AREA
 - AIRPORT
 - MILITARY AIRPORT
 - NATIONAL - STATE FOREST BOUNDARY
 - WILDLIFE REFUGE
 - NATIONAL - STATE PARK BOUNDARY
 - GAME LANDS BOUNDARY
 - MILITARY RESERVATION BOUNDARY
 - INDIAN RESERVATION BOUNDARY

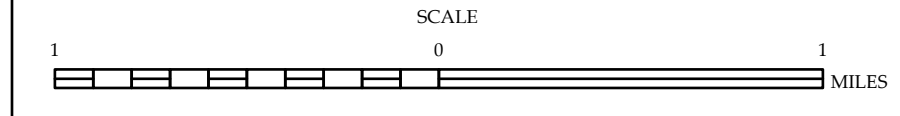
TERMS OF USE: The Mapper's Stationary goal is to provide the most accurate and current information possible. Map data is compiled from the data provided by the North Carolina Department of Transportation and other sources. The Mapper's Stationary does not warrant any errors in the map data. This is a preliminary map product. For original copies of this map or additional map products, visit <http://www.ncdot.gov/MapProducts/Stationary.aspx>.

COPYIES OF THIS MAP ARE AVAILABLE TO THE PUBLIC AT THE OFFICE OF THE STATE ARCHIVIST, 100 SOUTH COLLETT STREET, RALEIGH, NC 27603. CONTACT: 919-733-3100



UNION COUNTY NORTH CAROLINA BRIDGE LOCATION MAP

PREPARED BY THE
NORTH CAROLINA DEPARTMENT OF TRANSPORTATION
OPERATIONS PROGRAM MANAGEMENT UNIT - MAPPING SECTION
IN COOPERATION WITH THE
U.S. DEPARTMENT OF TRANSPORTATION
FEDERAL HIGHWAY ADMINISTRATION



NORTH CAROLINA PLANE COORDINATE SYSTEM
LAMBERT CONFORMAL CONIC PROJECTION