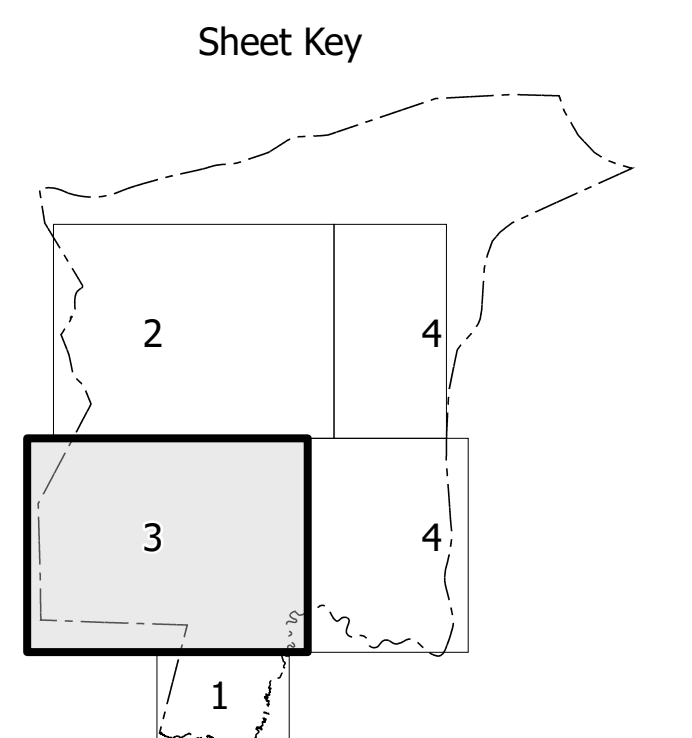




TERMS OF USE: The Mapping Section's goal is to provide the most accurate and most information possible. Map data is collected from numerous sources with varying degrees of accuracy and reliability. While the accuracy, currency and completeness of the information cannot be guaranteed, the information shown on the map was last updated in March 2024. For digital copies of this map or additional information, visit <https://www.ncdot.gov/transportation/infrastructure/mapping>.

COPIES OF THIS MAP ARE AVAILABLE TO THE PUBLIC AT NO CHARGE. FOR MORE INFORMATION, VISIT <https://www.ncdot.gov/transportation/infrastructure/mapping>.



- ### LEGEND
- INTERSTATE US NC Divided Hwy Undivided Hwy
  - BLUE RIDGE PARKWAY UNPAVED SURFACED ROAD
  - HARD SURFACE ROAD NON-SYSTEM ROAD
  - PROVISIONALLY DRAWN ROAD PROJECTED LOCATION
  - INTERSECTION DISTANCE
  - INTERSTATE HIGHWAY U.S. NUMBERED HIGHWAY
  - U.S. NUMBERED HIGHWAY U.S. NUMBERED BICYCLE ROUTE
  - U.S. NUMBERED BICYCLE ROUTE N.C. NUMBERED BICYCLE ROUTE
  - INTERSTATE INTERCHANGE NUMBER SECONDARY ROAD NUMBER
  - UTILITY LINES RAILROAD LINE
  - RAILROAD STATION INSET AREA
  - STATE LINE COUNTY LINE
  - SMOOTHED URBAN BOUNDARIES CITY LIMITS
  - FERRY ROUTE AND RAMP
  - NARROW CREEK OR STREAM WIDE RIVER OR CREEK
  - RESERVOIR, POND OR LAKE W/ ISLAND DAM OR DAM W/ LOCK WATERFALL
  - SWAMP
  - COMMUNITY COUNTRY SEAT
  - SCHOOL COLLEGE OR UNIVERSITY
  - HOSPITAL COAST GUARD STATION
  - CHURCH CHURCH WITH CEMETERY
  - CEMETERY
  - PARISH STATION CORRECTION OR PENAL INSTITUTION
  - QUARRY
  - HOME OR PIT HIGHWAY GARAGE OR MAIN YARD
  - WAREHOUSE
  - WEIGH STATION
  - FAIRGROUNDS
  - HISTORIC SITE POINTS OF INTEREST
  - POST OFFICE STATE FOREST
  - LIGHTHOUSE MOUNTAIN SUMMIT
  - MOUNTAIN GAP OVERLOOK
  - REST AREA
  - VEHICULAR UNDERPASS WELCOME CENTER AREA
  - AIRPORT MILITARY AIRPORT
  - NATIONAL / STATE FOREST BOUNDARY
  - WILDLIFE REFUGE
  - NATIONAL / STATE PARK BOUNDARY
  - GAME LANDS BOUNDARY
  - MILITARY RESERVATION BOUNDARY
  - INDIAN RESERVATION BOUNDARY

## TYRRELL COUNTY NORTH CAROLINA BRIDGE LOCATION MAP

PREPARED BY THE  
 NORTH CAROLINA DEPARTMENT OF TRANSPORTATION  
 OPERATIONS PROGRAM MANAGEMENT UNIT - MAPPING SECTION  
 IN COOPERATION WITH THE  
 U.S. DEPARTMENT OF TRANSPORTATION  
 FEDERAL HIGHWAY ADMINISTRATION

SCALE

