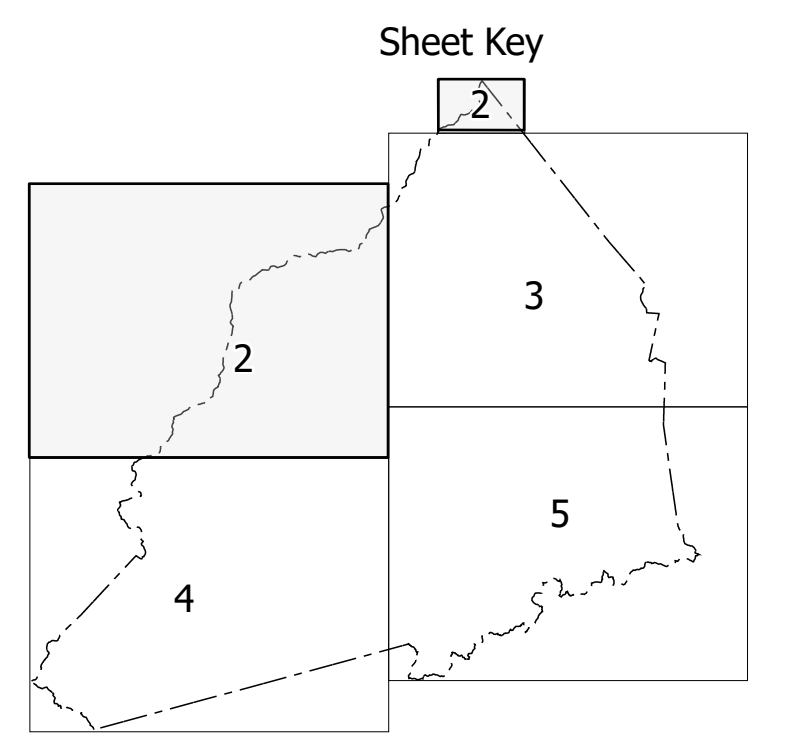
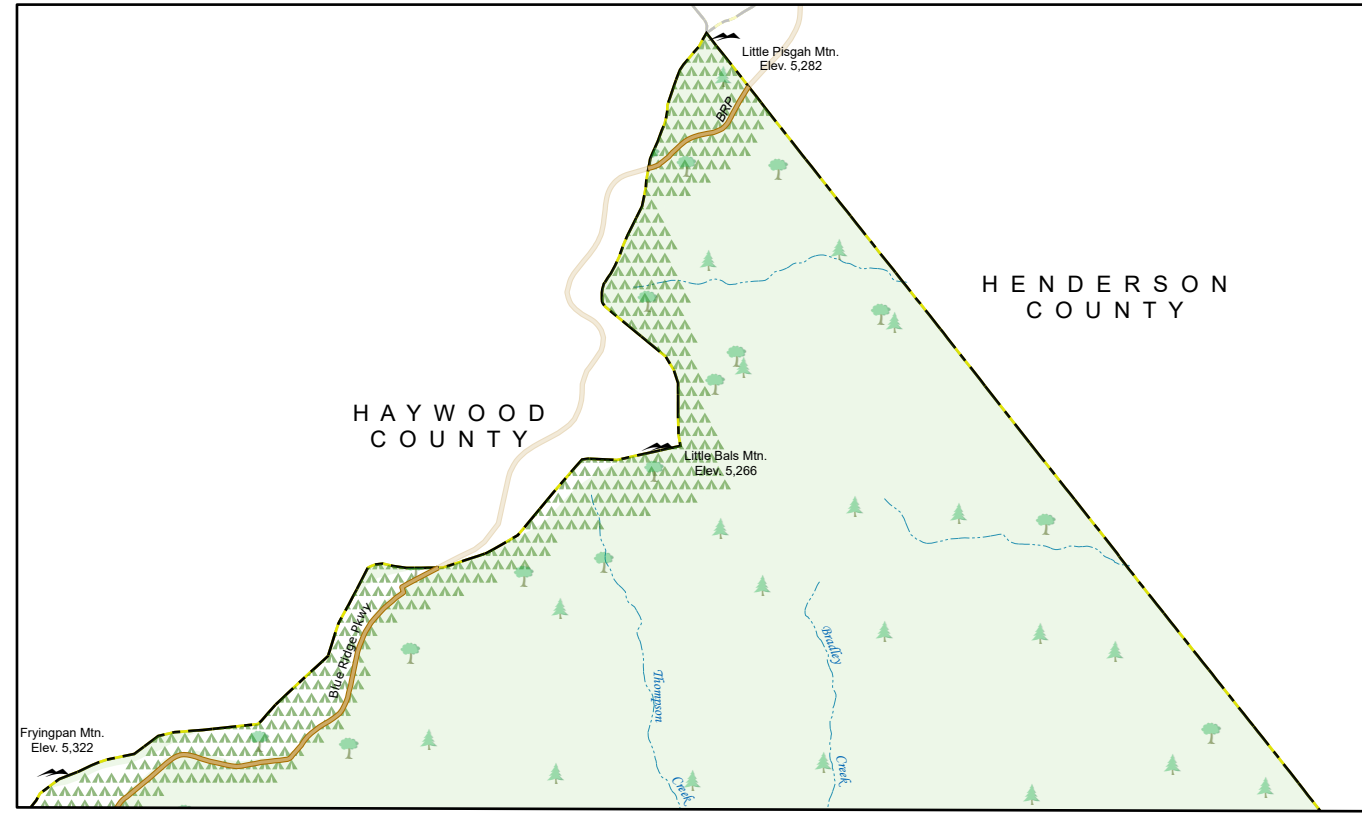
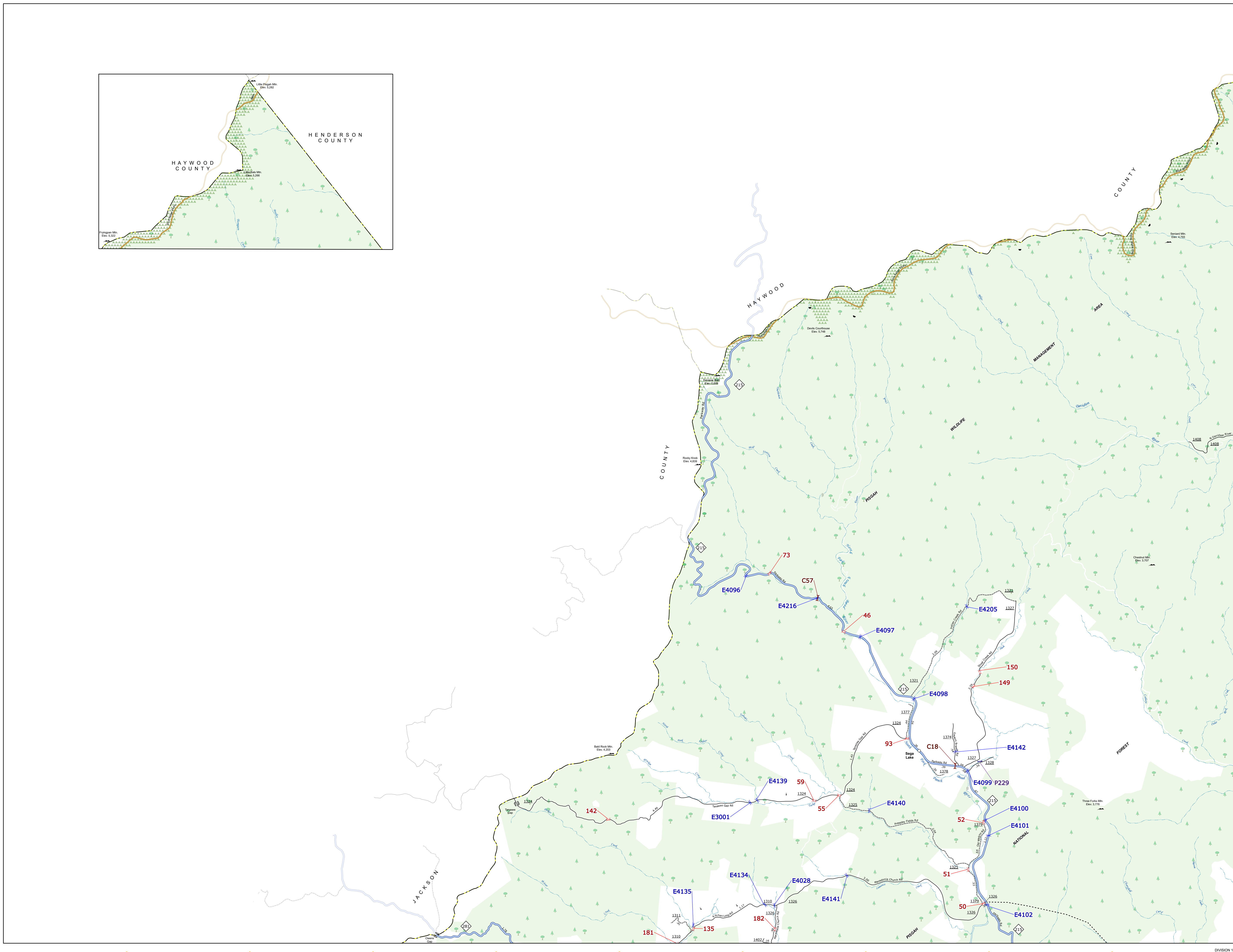


TERMS OF USE: This map is provided for informational purposes only. It is not intended to be used as a legal document. The information shown on this map was last updated in July 2024. For more information, please visit the website: https://www.ncdot.gov/transportation/infrastructure/transportation-planning/transportation-planning.aspx



LEGEND table listing symbols for various features such as Interstate, US Highway, NC Highway, and various types of bridges and structures.



North Carolina Department of Transportation logo, title 'TRANSYLVANIA COUNTY NORTH CAROLINA BRIDGE LOCATION MAP', and scale information.