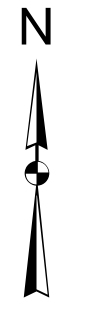


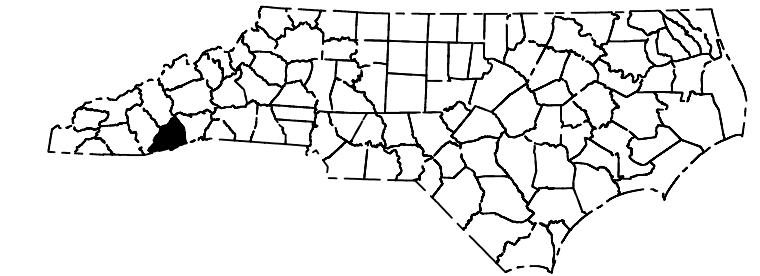
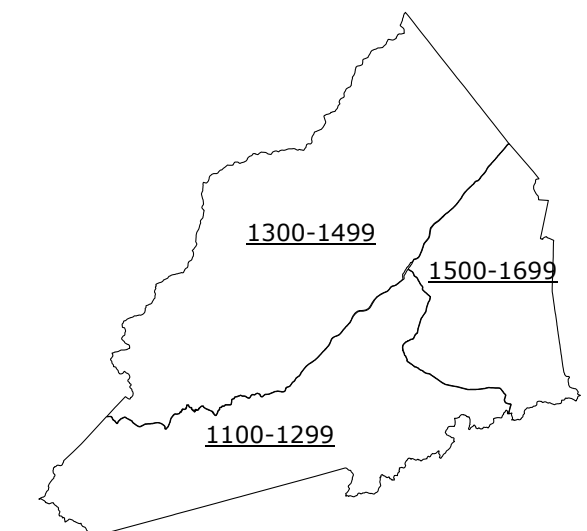
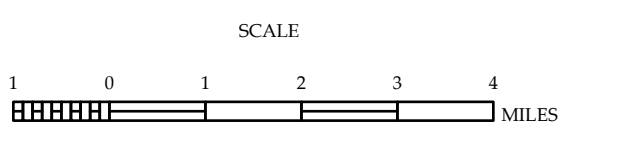
**LEGEND**

	INTERSTATE HIGHWAY		CITY BRIDGE
	U.S. NUMBERED HIGHWAY		CITY CULVERT
	STATE ROUTE		STREAM BRIDGE
	COUNTY ROAD		CULVERT
	BLUE RIDGE PARKWAY		PEDESTRIAN BRIDGE
	UNIMPROVED ROAD		TRESTLE BRIDGE
	LEAD ROAD		FEDERAL BRIDGE
	MOSS SYSTEM ROAD		MAN SYSTEM MAST BY NCDOT
	PROPRIETARY ROAD		CASTLE TOWER SIGN
	PROFILE LOCATION		PRIVATE STRUCTURE
	INTERCHANGE BRIDGE		PAYMENT ON FILE
	INTERSTATE HIGHWAY		CITY PIP
	U.S. NUMBERED HIGHWAY		RAILROAD BRIDGE
	U.S. NUMBERED BICYCLE ROUTE		OVERHEAD SIGN
	N.C. NUMBERED HIGHWAY		TUNNEL
	N.C. NUMBERED BICYCLE ROUTE		VEHICLE UNDERPASS
	INTERCHANGE STRUCTURE NUMBER		PEDESTRIAN WALKWAY
	SECONDARY ROAD NUMBER		FERRY WOTCH
	UTILITY LINES		NARROW CREEK OR STREAM
	RAILROAD LINE		WET EVER OR CREEK
	RAILROAD STATION		RESERVOIR, POND, LAKE, or ISLAND
	DIST. AREA		DAM or DAM WITH LOCK
	STATE LINE		WATERFALL
	COUNTY LINE		SWAMP
	CITY LIMITS		COMMUNITY, TOWN or CITY CENTER
	FERRY WOTCH		COUNTY SEAT
	NARROW CREEK OR STREAM		COLLEGE or UNIVERSITY
	WET EVER OR CREEK		HOSPITAL
	RESERVOIR, POND, LAKE, or ISLAND		COAST GUARD STATION
	DAM or DAM WITH LOCK		CHURCH
	WATERFALL		CHURCH WITH CEMETERY
	SWAMP		CEMETERY
	COMMUNITY, TOWN or CITY CENTER		PARISH STATION
	COUNTY SEAT		CORRECTION or PENAL INSTITUTION
	COLLEGE or UNIVERSITY		COURT
	HOSPITAL		MINI or PITT
	COAST GUARD STATION		HIGHWAY GARAGE or MAIN YARD
	CHURCH		HIGHWAY DIV. or DIST. OFFICE
	CHURCH WITH CEMETERY		WILDLAND POINT
	CEMETERY		WEIGH STATION
	PARISH STATION		FABRICATION
	CORRECTION or PENAL INSTITUTION		HISTORICAL SITE
	COURT		STATE FOREST
	MINI or PITT		MOUNTAINS SUMMIT
	HIGHWAY GARAGE or MAIN YARD		LIGHT HOUSE
	HIGHWAY DIV. or DIST. OFFICE		OVERLOOK
	WILDLAND POINT		REST AREA
	WEIGH STATION		VEHICLE CTR REST AREA
	FABRICATION		WILDLIFE TRACT AREA
	HISTORICAL SITE		AIRPORT
	STATE FOREST		MILITARY AIRPORT
	MOUNTAINS SUMMIT		HELIPAD
	LIGHT HOUSE		NATIONAL STATE FOREST BOUNDARY
	OVERLOOK		WILDLIFE REFUGE
	REST AREA		NATIONAL STATE PARK BOUNDARY
	VEHICLE CTR REST AREA		GAME LANDS BOUNDARY
	WILDLIFE TRACT AREA		MILITARY RESERVATION BOUNDARY
	AIRPORT		INDIAN RESERVATION BOUNDARY
	MILITARY AIRPORT		



# TRANSYLVANIA COUNTY NORTH CAROLINA BRIDGE LOCATION MAP

PREPARED BY THE  
NORTH CAROLINA DEPARTMENT OF TRANSPORTATION  
OPERATIONS PROGRAM MANAGEMENT UNIT - MAPPING SECTION  
IN COOPERATION WITH THE  
U.S. DEPARTMENT OF TRANSPORTATION  
FEDERAL HIGHWAY ADMINISTRATION



COPIES OF THIS MAP ARE AVAILABLE TO THE PUBLIC AT NOMINAL COST. CONTACT US TO ORDER:  
[maps@ncdot.gov](mailto:maps@ncdot.gov)  
<https://connect.ncdot.gov/resources/State-Mapping/Pages/Ordering-Maps.aspx>  
(919) 834-4480

TERMS OF USE: The Mapping Sector's goal is to provide the most accurate and current information possible. Map data is compiled from numerous sources with varying dates of publication and map accuracy standards. As a result, the accuracy, currency, and completeness of the data provided will vary. The North Carolina Department of Transportation shall not be held liable for any errors in the map data. This map cannot be construed to be a legal document. The information shown on this map was last updated in July 2024. For digital copies of this map or additional map products, visit <https://connect.ncdot.gov/resources/State-Mapping>.