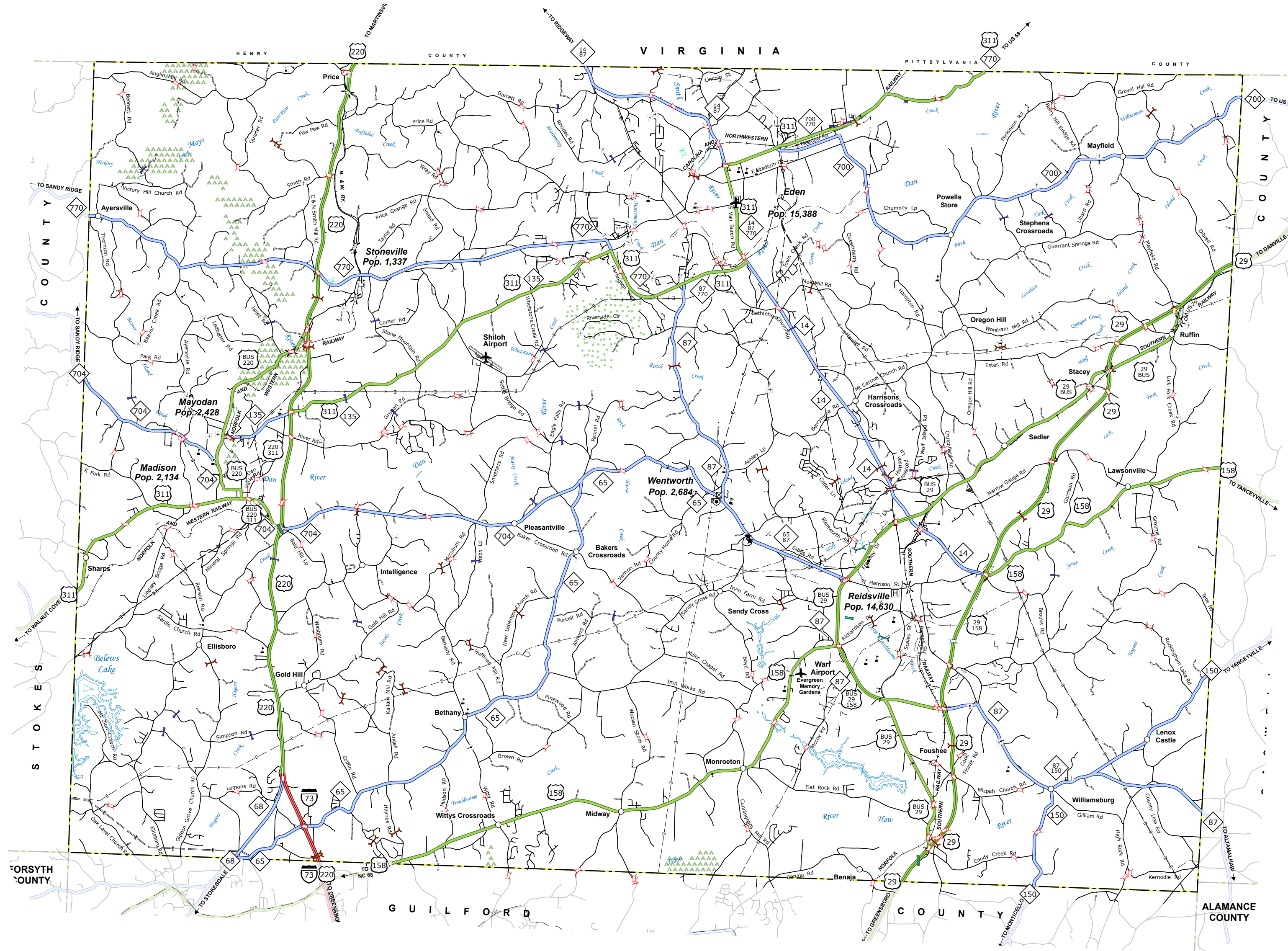


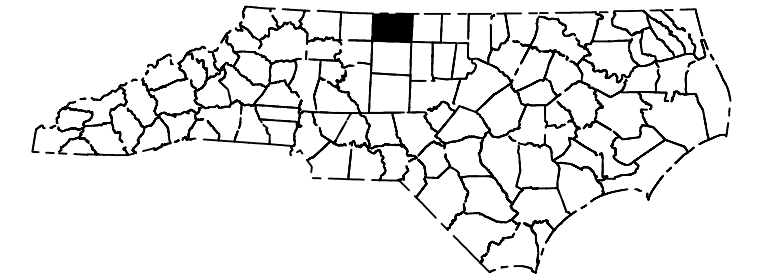
Sheet Key



2	3
4	5



- LEGEND**
- INTERSTATE US NC Divided Hwy Undivided Hwy
  - BLUE RIDGE PARKWAY
  - UNPAVED ROAD
  - ROAD UNDER CONSTRUCTION
  - PROVISIONALLY DRAWN ROAD
  - ROAD UNDER CONSTRUCTION
  - INTERSECTION DISTANCE
  - INTERSTATE HIGHWAY
  - U.S. NUMBERED HIGHWAY
  - N.C. NUMBERED HIGHWAY
  - U.S. NUMBERED BI-CYCLE ROUTE
  - N.C. NUMBERED BI-CYCLE ROUTE
  - INTERSTATE INTERCHANGE NUMBER
  - SECONDARY ROAD NUMBER
  - CITY LIMITS
  - RAILROAD LINE
  - RAILROAD STATION
  - POST OFFICE
  - STATE LINE
  - COUNTY LINE
  - CITY LIMITS
  - FERRY ROUTE
  - BARROW CREEK OR STREAM
  - WIDE RIVER OR CREEK
  - RESERVOIR, POND OR LAKE W/ ISLAND
  - DAM OR DAM WITH LOCK
  - NATURAL
  - SWAMP
  - COMMUNITY, TOWN OR CITY CENTER
  - COUNTY SEAT
  - SCHOOL
  - COLLEGE OR UNIVERSITY
  - HOSPITAL
  - COURT HOUSE
  - CHURCH
  - CHURCH WITH CEMETERY
  - CEMETERY
  - FEDERAL STATION
  - CORRECTIONAL INSTITUTION
  - SQUARE
  - MINI OR PLE
  - BIKWAY GARAGE OR MAINT. YARD
  - HIGHWAY DIV. OR DIST. OFFICE
  - MILITARY POST
  - WEIGH STATION
  - SUBDIVISION
  - HISTORICAL SITE
  - POINTS OF INTEREST
  - STATE FOREST
  - RIGHT-OF-WAY
  - BOUNDARY
  - OVERLOOK
  - REST AREA
  - WISDOM CENTER AREA
  - WELCOME CENTER AREA
  - AIRPORT
  - MILITARY AIRPORT
  - MILITARY
  - NATIONAL - STATE FOREST BOUNDARY
  - WILDLIFE REFUGE
  - NATIONAL - STATE PARK BOUNDARY
  - GAME LANDS BOUNDARY
  - MILITARY RESERVATION BOUNDARY
  - INDIAN RESERVATION BOUNDARY

1300-1499	1500-1699	1700-1799	1800-1899
1900-1999	2000-2099	2100-2199	2200-2299
2300-2399	2400-2499	2500-2599	2600-2699
2700-2799	2800-2899	2900-2999	3000-3099
3100-3199	3200-3299	3300-3399	3400-3499

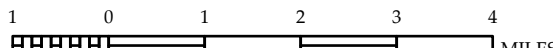


## ROCKINGHAM COUNTY NORTH CAROLINA BRIDGE LOCATION MAP

PREPARED BY THE  
 NORTH CAROLINA DEPARTMENT OF TRANSPORTATION  
 OPERATIONS PROGRAM MANAGEMENT UNIT - MAPPING SECTION  
 IN COOPERATION WITH THE  
 U.S. DEPARTMENT OF TRANSPORTATION  
 FEDERAL HIGHWAY ADMINISTRATION

SCALE


  
 SCALE FOR ENLARGEMENTS

COPIES OF THIS MAP ARE AVAILABLE TO THE PUBLIC AT NOMINAL COST. CONTACT US TO ORDER: [mapsupport@ncdot.gov](mailto:mapsupport@ncdot.gov) (819) 834-6480

TERMS OF USE: The Mapping Section's goal is to provide the most accurate and current information possible. Map data is compiled from numerous sources with varying dates of acquisition and map accuracy standards. As a result, the accuracy, currency, and completeness of the data provided will vary. The North Carolina Department of Transportation shall not be held liable for any errors in the map data. This map cannot be construed to be a legal document. The information shown on this map was last updated in June 2024. For digital copies of this map or additional map products, visit <https://connect.ncdot.gov/resources/State-Mapping>.