
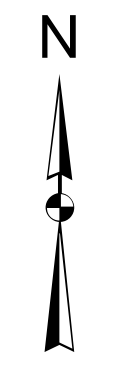
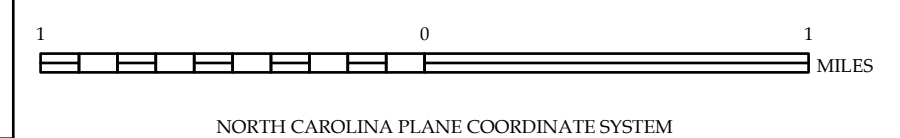


- LEGEND**
- BRIDGE
 - CITY BRIDGE
 - CITY SIGN
 - "C" CITY CULVERT
 - "C" CULVERT
 - DRAW BRIDGE
 - "P" PEDESTRIAN BRIDGE
 - "P" NON-NBIS PIPE
 - "F" FERRY RAMP
 - "Q" FEDERAL BRIDGE
 - "P" NON-SYSTEM MAINT BY NCDOT
 - "L" CANTILEVER SIGN
 - "M" PRIVATE STRUCTURE
 - "N" NCDOT OVERPASS STRUCTURE
 - "P" PAYMENT ON PILES
 - "P" CITY PIPE
 - "R" RAILROAD BRIDGE
 - "S" OVERHEAD SIGN
 - "T" TUNNEL
 - "U" PEDESTRIAN UNDERPASS
 - "V" VEHICULAR UNDERPASS
 - "W" PEDESTRIAN WALKWAY
 - "Y" T-POLE SIGN
 - INTERSTATE US NC Divided Hwy Undivided Hwy
 - BLUE RIDGE PARKWAY
 - UNPAVED SURFACED ROAD
 - HARD SURFACED ROAD
 - NON-SYSTEM ROAD
 - PROVISIONALLY DRAWN ROAD
 - PREDICTED LOCATION
 - INTERSECTION DISTANCE
 - INTERSTATE HIGHWAY
 - U.S. NUMBERED HIGHWAY
 - N.C. NUMBERED HIGHWAY
 - U.S. NUMBERED BICYCLE ROUTE
 - N.C. NUMBERED BICYCLE ROUTE
 - INTERSTATE INTERCHANGE NUMBER
 - SECONDARY ROAD NUMBER
 - UTILITY LINES
 - RAILROAD LINE
 - RAILROAD STATION
 - INSET AREA
 - STATE LINE
 - COUNTY LINE
 - SMOOTHED URBAN BOUNDARIES
 - CITY LIMITS
 - FERRY ROUTE AND RAMP
 - NARROW CREEK OR STREAM
 - WIDE RIVER OR CREEK
 - RESERVOIR, POND OR LAKE W/ ISLAND
 - DAM OR DAM WITH LOCK
 - WATERFALL
 - SWAMP
 - COMMUNITY
 - COUNTY SEAT
 - SCHOOL
 - COLLEGE OR UNIVERSITY
 - HOSPITAL
 - COAST GUARD STATION
 - CHURCH
 - CHURCH WITH CEMETERY
 - CEMETERY
 - PATROL STATION
 - CORRECTION OR PENAL INSTITUTION
 - QUARRY
 - MINE OR PIT
 - HIGHWAY GARAGE OR MAINT. YARD
 - HIGHWAY DIV. OR DIST. OFFICE
 - MILITARY POST
 - WEIGH STATION
 - FAIRGROUNDS
 - HISTORICAL SITE
 - POINTS OF INTEREST
 - POST OFFICE
 - STATE FOREST
 - LIGHTHOUSE
 - MOUNTAIN SUMMIT
 - MOUNTAIN GAP
 - OVERLOOK
 - REST AREA
 - VISITOR CTR./REST AREA
 - WELCOME CTR./REST AREA
 - AIRPORT
 - MILITARY AIRPORT
 - NATIONAL / STATE FOREST BOUNDARY
 - WILDLIFE REFUGE
 - NATIONAL / STATE PARK BOUNDARY
 - GAME LANDS BOUNDARY
 - MILITARY RESERVATION BOUNDARY
 - INDIAN RESERVATION BOUNDARY



**ROBESON COUNTY
NORTH CAROLINA
BRIDGE LOCATION MAP**

PREPARED BY THE
NORTH CAROLINA DEPARTMENT OF TRANSPORTATION
OPERATIONS PROGRAM MANAGEMENT UNIT - MAPPING SECTION
IN COOPERATION WITH THE
U.S. DEPARTMENT OF TRANSPORTATION
FEDERAL HIGHWAY ADMINISTRATION



COPIES OF THIS MAP ARE AVAILABLE TO THE PUBLIC AT NORMAL COST. CONTACT US TO ORDER.
 CONTACT INFORMATION: 1-800-368-6878
 WWW.NCDOT.GOV
 DATE: 07/2024

TERMS OF USE: This Mapping Section product is provided for informational purposes only. It is not intended to be used as a legal document. The information shown on this map was last updated in July 2024. The accuracy, completeness, and timeliness of the information is not guaranteed. The user assumes all responsibility for any errors or omissions. For additional information, please contact the Mapping Section at 1-800-368-6878.