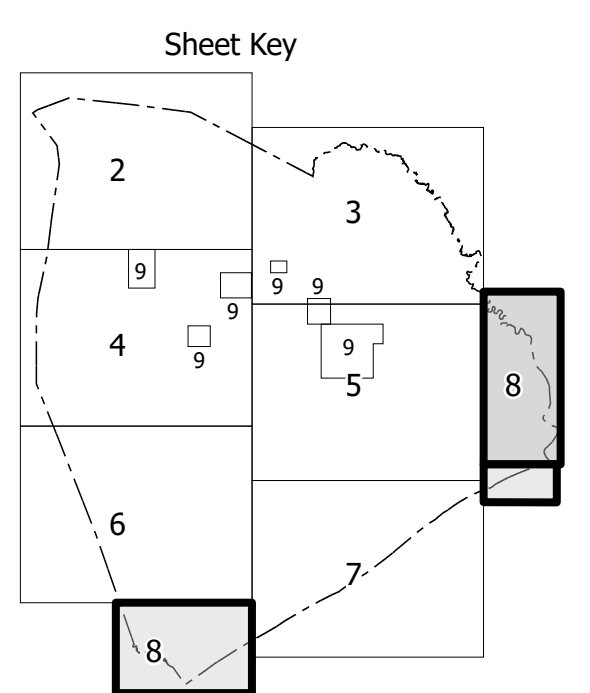
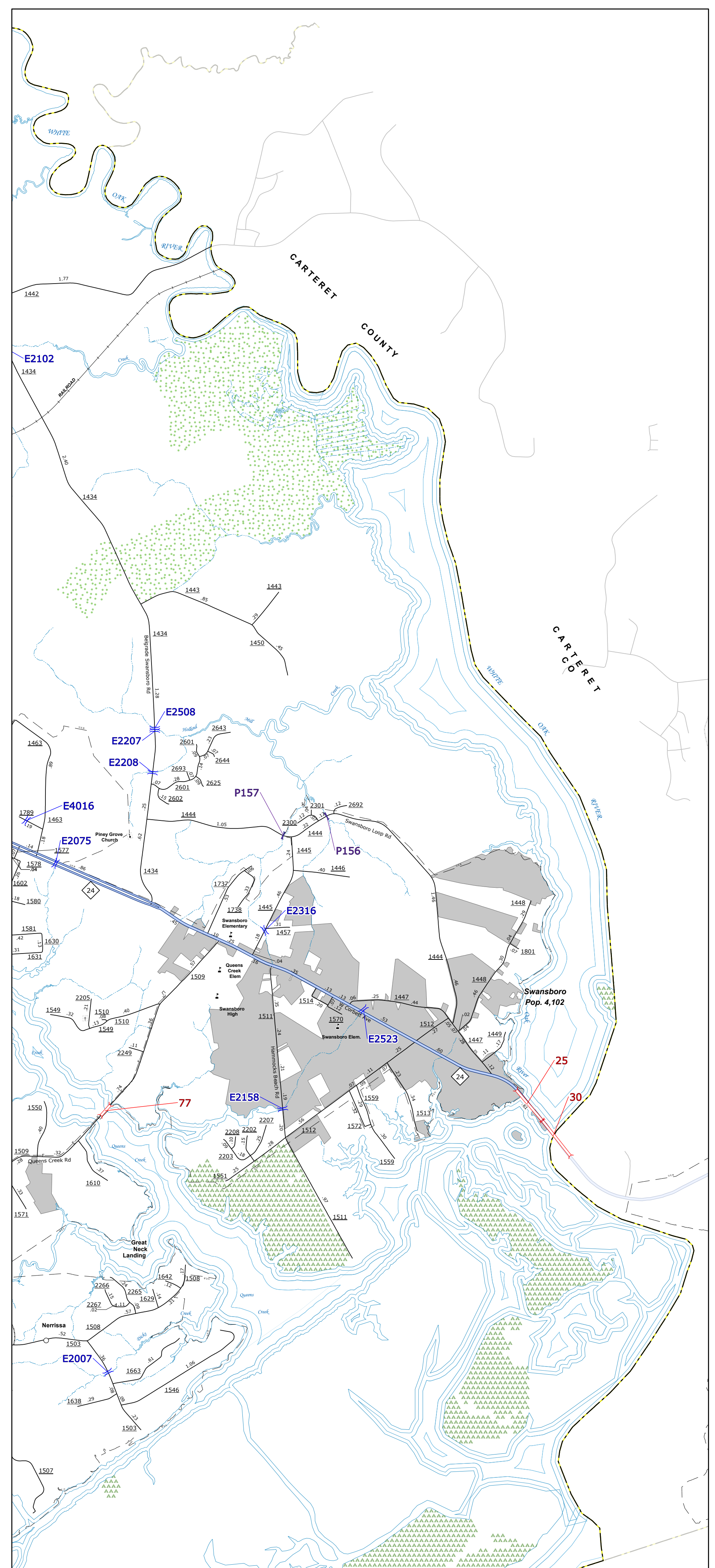


TERMS OF USE: The Mapping Section's goal is to provide the most accurate and current information possible. Map data is compiled from the data provided by users. The North Carolina Department of Transportation does not bear any liability for any errors in the map data. This map is a product of the map or additional map products, visit www.ncdot.gov for more information.

COPIES OF THIS MAP ARE AVAILABLE TO THE PUBLIC AT THE OFFICE OF THE STATE ARCHIVIST, 100 EAST 10TH STREET, RALEIGH, NC 27601. (919) 737-2100

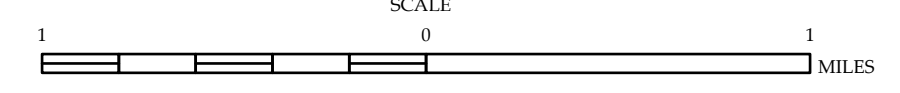


- LEGEND**
- INTERSTATE US NC
 - US NUMBERED HIGHWAY
 - NC NUMBERED HIGHWAY
 - U.S. NUMBERED BI-CYCLE ROUTE
 - NC NUMBERED BI-CYCLE ROUTE
 - INTERSTATE INTERCHANGE NUMBER
 - SECONDARY ROAD NUMBER
 - UTILITY LINES
 - RAILROAD LINE
 - RAILROAD STATION
 - ENTER AREA
 - STATE LINE
 - CITY LINE
 - SMOOTHED URBAN BOUNDARIES
 - CITY LIMITS
 - FERRY ROUTE AND RAMP
 - NARROW CREEK OR STREAM
 - WIDE RIVER OR CREEK
 - RESERVOIR, POND OR LAKE W/ ISLAND
 - DAM OR DAM WITH LOCK
 - NATURAL
 - SWAMP
 - COMMUNITY
 - COUNTY SEAT
 - SCHOOL
 - COLLEGE OR UNIVERSITY
 - HOSPITAL
 - STREET HEADQUARTERS
 - CHURCH
 - CHURCH WITH SABBATHARY
 - CEMETERY
 - PADLOCK
 - CORRECTIONAL INSTITUTION
 - QUARRY
 - MINE OR PIT
 - HIGHWAY GARAGE OR MAINT. YARD
 - HIGHWAY BUS STOP OFFICE
 - MILITARY POST
 - WELDRY STATION
 - BARBERSHOP
 - HISTORICAL SITE
 - POINT OF INTEREST
 - POST OFFICE
 - STATE FOREST
 - LIGHTHOUSE
 - MOUNTAIN SCRAM
 - OVERLOOK
 - OVERLOOK
 - VIEWING PLATFORM
 - RECREATION AREA
 - ALBERT
 - MILITARY AIRPORT
 - NATIONAL STATE FOREST BOUNDARY
 - WILDLIFE REFUGE
 - NATIONAL STATE PARK BOUNDARY
 - GAME LANDS BOUNDARY
 - MILITARY RESERVATION BOUNDARY
 - INDIAN RESERVATION BOUNDARY
 - BRIDGE
 - CITY BRIDGE
 - CITY SIGN
 - CITY CENTER
 - CITY CENTER
 - DRAIN BRIDGE
 - "P" PEDESTRIAN BRIDGE
 - "N" NON-NBHS PIPE
 - "F" FERRY RAMP
 - "F" FEDERAL BRIDGE
 - "N" NON-SYSTEM MAINT BY NCDOT
 - "S" STATE MAINT BY NCDOT
 - "P" PRIVATE STRUCTURE
 - "N" NCDOT OVERPASS STRUCTURE
 - "O" OVERPASS OR TIE-BACK
 - "C" CITY PIPE
 - "P" PIPE
 - "R" RAILROAD BRIDGE
 - "O" OVERHEAD SIGN
 - "T" TUNNEL
 - "P" PEDESTRIAN UNDERPASS
 - "S" SUBURBAN UNDERPASS
 - "W" PEDESTRIAN WALKWAY
 - "F" FENCE SIGN



ONSLAW COUNTY NORTH CAROLINA BRIDGE LOCATION MAP

PREPARED BY THE
NORTH CAROLINA DEPARTMENT OF TRANSPORTATION
OPERATIONS PROGRAM MANAGEMENT UNIT - MAPPING SECTION
IN COOPERATION WITH THE
U.S. DEPARTMENT OF TRANSPORTATION
FEDERAL HIGHWAY ADMINISTRATION



NORTH CAROLINA PLANE COORDINATE SYSTEM
LAMBERT CONFORMAL CONIC PROJECTION