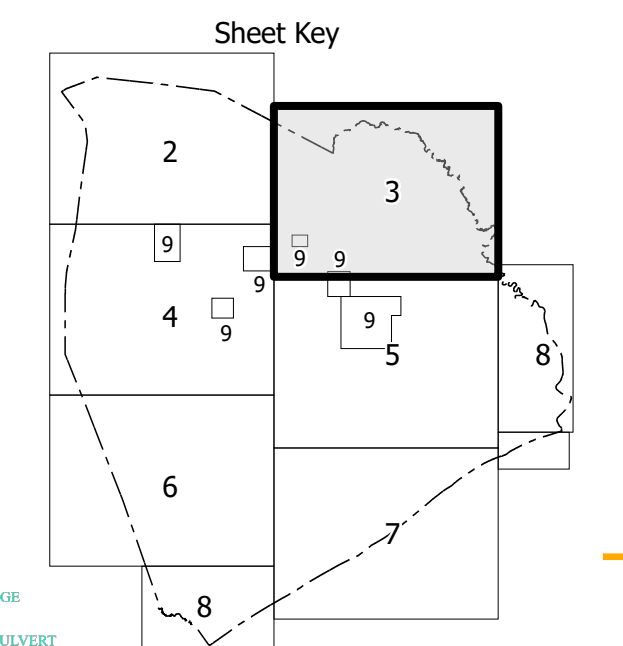
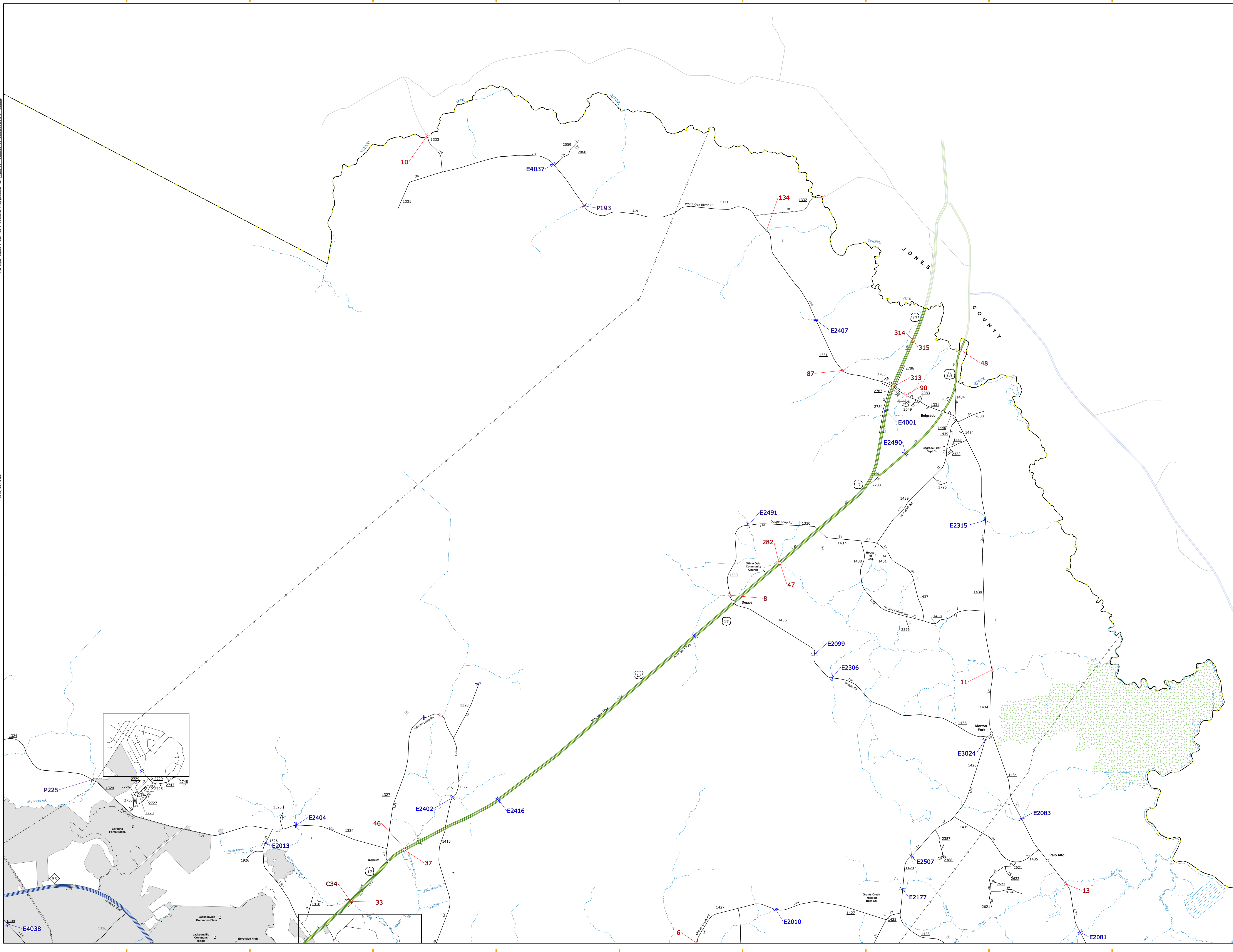


30 31 32 33 34 35 36 37 38 39

A B C D E F G H


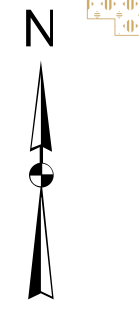
TERMS OF USE: The Mapping Section's goal is to provide the most accurate and current information possible. Map data is compiled from the data provided by users. The North Carolina Department of Transportation does not have liability for any errors in the map data. This map is for informational purposes only. For original copies of this map, contact the Mapping Section at (919) 419-3100.

COPYIES OF THIS MAP ARE AVAILABLE TO THE PUBLIC AT THE NORTH CAROLINA DEPARTMENT OF TRANSPORTATION, 100 SOUTH TRYON STREET, RALEIGH, NC 27603.



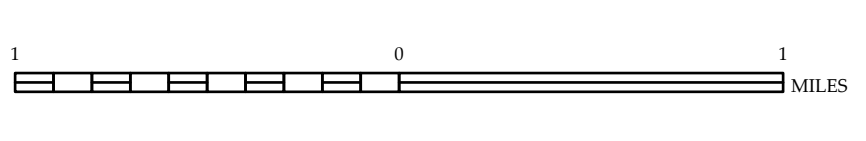
- LEGEND**
- BRIDGE
  - CITY BRIDGE
  - CITY SIGN
  - CITY CURVE
  - CITY CURVE
  - CITY CURVE
  - DRIVE BRIDGE
  - FEDERAL BRIDGE
  - NON-NHHS PIPE
  - FERRY DAM
  - FEDERAL BRIDGE
  - NON-SYSTEM MAINT BY NCDOT
  - CANTILEVER BRIDGE
  - PRIVATE STRUCTURE
  - NON-NCDOT OVERBRIDGE STRUCTURE
  - PAVEMENT ON PILES
  - PIPE
  - RAILROAD BRIDGE
  - OVERROAD BRIDGE
  - TUNNEL
  - PEDESTRIAN UNDERPASS
  - VEHICULAR UNDERPASS
  - PEDESTRIAN WALKWAY
  - TUNNEL

- LEGEND**
- INTERSTATE US NC Divided Hwy
  - US NC Divided Hwy
  - BLUE RIDGE PARKWAY
  - UNPAVED SURFACED ROAD
  - HARD SURFACED ROAD
  - NON-SYSTEM ROAD
  - PROVISIONALLY DRAWN ROAD
  - PROHIBITED LOOK AHEAD
  - INTERSECTION DISTANCE
  - INTERSTATE HIGHWAY
  - U.S. NUMBERED HIGHWAY
  - U.S. NUMBERED HIGHWAY
  - U.S. NUMBERED BI-CYCLE ROUTE
  - U.S. NUMBERED BI-CYCLE ROUTE
  - INTERSTATE INTERCHANGE NUMBER
  - SECONDARY ROAD NUMBER
  - URBANSHIP
  - RAILROAD LINE
  - RAILROAD STATION
  - POST AREA
  - STATE LINE
  - COUNTY LINE
  - SMOOTHED TERRAIN BOUNDARIES
  - CITY LIMITS
  - FERRY ROUTE AND RAMP
  - NARROW CREEK OR STREAM
  - WIDE RIVER OR CREEK
  - RESERVOIR, POND OR LAKE W/ ISLAND
  - DAM OR DAM WITH LOCK
  - WATERFALL
  - SWAMP
  - COMMUNITY
  - COUNTY SEAT
  - SCHOOL
  - COLLEGE OR UNIVERSITY
  - HOSPITAL
  - CONVENT/GARD STATION
  - CHURCH
  - CHURCH WITH CEMETERY
  - CEMETERY
  - PATROL STATION
  - CORRECTION OR PENAL INSTITUTION
  - QUARRY
  - MINE OR PIT
  - HIGHWAY GARAGE OR MAINT. YARD
  - HIGHWAY DIV. OR DIST. OFFICE
  - MILITARY POST
  - WAGON STATION
  - FARMS
  - HISTORICAL SITE
  - POINTS OF INTEREST
  - POST OFFICE
  - STATE FOREST
  - LIGHTHOUSE
  - MOUNTAIN SUMMIT
  - OVERLOOK
  - MOUNTAIN GAP
  - REST AREA
  - VISITOR CTR/REST AREA
  - WELCOME CTR/REST AREA
  - AIRPORT
  - MILITARY AIRPORT
  - NATIONAL STATE FOREST BOUNDARY
  - WILDLIFE REFUGE
  - NATIONAL STATE PARK BOUNDARY
  - GAME LANDS BOUNDARY
  - MILITARY RESERVATION BOUNDARY
  - INDIAN RESERVATION BOUNDARY



# ONSLAW COUNTY NORTH CAROLINA BRIDGE LOCATION MAP

PREPARED BY THE NORTH CAROLINA DEPARTMENT OF TRANSPORTATION OPERATIONS PROGRAM MANAGEMENT UNIT - MAPPING SECTION IN COOPERATION WITH THE U.S. DEPARTMENT OF TRANSPORTATION FEDERAL HIGHWAY ADMINISTRATION



NORTH CAROLINA PLANE COORDINATE SYSTEM LAMBERT CONFORMAL CONIC PROJECTION

30 31 32 33 34 35 36 37 38 39