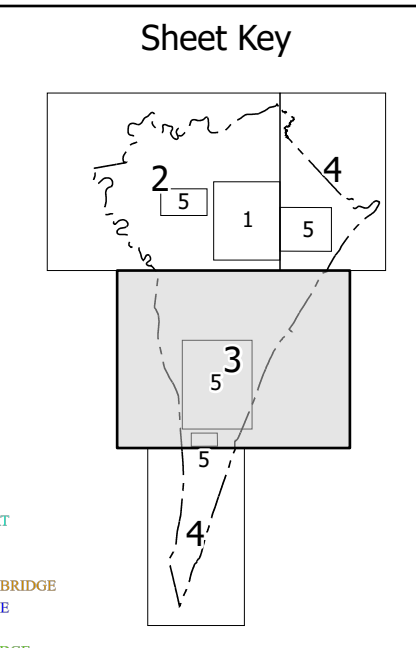


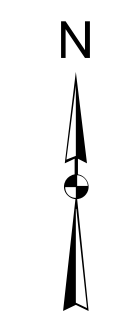
TERMS OF USE: The Mapping Section's goal is to provide the most accurate and current information possible. Map data is compiled from the data provided by the U.S. National Center for Geographic Information Science, The North Carolina Department of Transportation and other sources. The data is provided "as is" without warranty of any kind, either expressed or implied. The user assumes all liability for any errors in the map data. This map is not to be used for navigation purposes. For additional map products, visit <http://www.ncdot.gov/transportation/mapping>.

COPIES OF THIS MAP ARE AVAILABLE TO THE PUBLIC AT THE OFFICE OF THE STATE ARCHIVIST, 100 EAST 10TH STREET, RALEIGH, NC 27601. CONTACT US FOR MORE INFORMATION AT www.nc.gov.



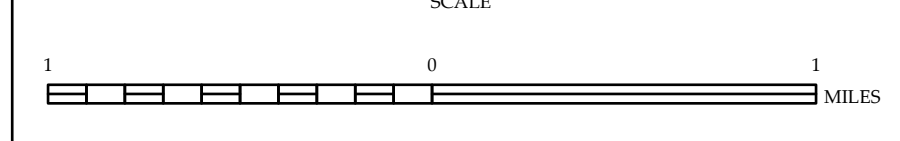
- LEGEND**
- 1:2 BRIDGE
 - 1:3 CITY BRIDGE
 - 1:4 CITY BRIDGE
 - 1:5 CITY BRIDGE
 - 1:6 CITY BRIDGE
 - 1:7 CITY BRIDGE
 - 1:8 CITY BRIDGE
 - 1:9 CITY BRIDGE
 - 1:10 CITY BRIDGE
 - 1:11 CITY BRIDGE
 - 1:12 CITY BRIDGE
 - 1:13 CITY BRIDGE
 - 1:14 CITY BRIDGE
 - 1:15 CITY BRIDGE
 - 1:16 CITY BRIDGE
 - 1:17 CITY BRIDGE
 - 1:18 CITY BRIDGE
 - 1:19 CITY BRIDGE
 - 1:20 CITY BRIDGE
 - 1:21 CITY BRIDGE
 - 1:22 CITY BRIDGE
 - 1:23 CITY BRIDGE
 - 1:24 CITY BRIDGE
 - 1:25 CITY BRIDGE
 - 1:26 CITY BRIDGE
 - 1:27 CITY BRIDGE
 - 1:28 CITY BRIDGE
 - 1:29 CITY BRIDGE
 - 1:30 CITY BRIDGE
 - 1:31 CITY BRIDGE
 - 1:32 CITY BRIDGE
 - 1:33 CITY BRIDGE
 - 1:34 CITY BRIDGE
 - 1:35 CITY BRIDGE
 - 1:36 CITY BRIDGE
 - 1:37 CITY BRIDGE
 - 1:38 CITY BRIDGE
 - 1:39 CITY BRIDGE
 - 1:40 CITY BRIDGE
 - 1:41 CITY BRIDGE
 - 1:42 CITY BRIDGE
 - 1:43 CITY BRIDGE
 - 1:44 CITY BRIDGE
 - 1:45 CITY BRIDGE
 - 1:46 CITY BRIDGE
 - 1:47 CITY BRIDGE
 - 1:48 CITY BRIDGE
 - 1:49 CITY BRIDGE
 - 1:50 CITY BRIDGE
 - 1:51 CITY BRIDGE
 - 1:52 CITY BRIDGE
 - 1:53 CITY BRIDGE
 - 1:54 CITY BRIDGE
 - 1:55 CITY BRIDGE
 - 1:56 CITY BRIDGE
 - 1:57 CITY BRIDGE
 - 1:58 CITY BRIDGE
 - 1:59 CITY BRIDGE
 - 1:60 CITY BRIDGE
 - 1:61 CITY BRIDGE
 - 1:62 CITY BRIDGE
 - 1:63 CITY BRIDGE
 - 1:64 CITY BRIDGE
 - 1:65 CITY BRIDGE
 - 1:66 CITY BRIDGE
 - 1:67 CITY BRIDGE
 - 1:68 CITY BRIDGE
 - 1:69 CITY BRIDGE
 - 1:70 CITY BRIDGE
 - 1:71 CITY BRIDGE
 - 1:72 CITY BRIDGE
 - 1:73 CITY BRIDGE
 - 1:74 CITY BRIDGE
 - 1:75 CITY BRIDGE
 - 1:76 CITY BRIDGE
 - 1:77 CITY BRIDGE
 - 1:78 CITY BRIDGE
 - 1:79 CITY BRIDGE
 - 1:80 CITY BRIDGE
 - 1:81 CITY BRIDGE
 - 1:82 CITY BRIDGE
 - 1:83 CITY BRIDGE
 - 1:84 CITY BRIDGE
 - 1:85 CITY BRIDGE
 - 1:86 CITY BRIDGE
 - 1:87 CITY BRIDGE
 - 1:88 CITY BRIDGE
 - 1:89 CITY BRIDGE
 - 1:90 CITY BRIDGE
 - 1:91 CITY BRIDGE
 - 1:92 CITY BRIDGE
 - 1:93 CITY BRIDGE
 - 1:94 CITY BRIDGE
 - 1:95 CITY BRIDGE
 - 1:96 CITY BRIDGE
 - 1:97 CITY BRIDGE
 - 1:98 CITY BRIDGE
 - 1:99 CITY BRIDGE
 - 1:100 CITY BRIDGE

- LEGEND**
- INTERSTATE US NC Divided Hwy Undivided Hwy
 - BLUE RIDGE PARKWAY
 - CONCRETE SURFACE ROAD
 - HARD SURFACE ROAD
 - PROVISIONAL TO TRUNK ROAD
 - PROTECTED LOCATION
 - INTERSECTION DISTANCE
 - INTERSTATE HIGHWAY
 - U.S. NUMBERED HIGHWAY
 - N.C. NUMBERED HIGHWAY
 - U.S. NUMBERED BICYCLE ROUTE
 - N.C. NUMBERED BICYCLE ROUTE
 - INTERSTATE INTERCHANGE NUMBER
 - SECONDARY ROAD NUMBER
 - UTILITY LINES
 - RAILROAD LINE
 - RAILROAD STATION
 - INSLET AREA
 - STATE LINE
 - CHECKED LINE
 - SMOOTHED URBAN BOUNDARIES
 - CITY LIMITS
 - TRUCK ROUTE AND RAMP
 - NARROW CREEK OR STREAM
 - WIDE RIVER OR CREEK
 - RESERVOIR, POND OR LAKE W/ ISLAND
 - DAM OR DAM WITH LOCK
 - WATERFALL
 - SWAMP
 - COMMUNITY
 - COUNTY SEAT
 - SCHOOL
 - COLLEGE OR UNIVERSITY
 - HOSPITAL
 - COAST GUARD STATION
 - CHURCH
 - CHURCH WITH CEMETERY
 - CEMETERY
 - POLICE STATION
 - CORRECTION OR PENAL INSTITUTION
 - QUARRY
 - MINE OR PIT
 - HIGHWAY GARAGE OR MAINT. YARD
 - HIGHWAY DIN. OR DIST. OFFICE
 - MILITARY POST
 - WEIGH STATION
 - FARGROUNDS
 - HISTORICAL SITE
 - POINTS OF INTEREST
 - POST OFFICE
 - STATE FOREST
 - LIGHTHOUSE
 - MOUNTAIN SUMMIT
 - MOUNTAIN GAP
 - OVERLOOK
 - REST AREA
 - VISITOR CTR/REST AREA
 - WELCOME CTR/REST AREA
 - AIRPORT
 - MILITARY AIRPORT
 - NATIONAL / STATE FOREST BOUNDARY
 - WILDLIFE REFUGE
 - NATIONAL / STATE PARK BOUNDARY
 - GAME LANDS BOUNDARY
 - MILITARY RESERVATION BOUNDARY
 - INDIAN RESERVATION BOUNDARY



NEW HANOVER COUNTY NORTH CAROLINA BRIDGE LOCATION MAP

PREPARED BY THE
NORTH CAROLINA DEPARTMENT OF TRANSPORTATION
OPERATIONS PROGRAM MANAGEMENT UNIT - MAPPING SECTION
IN COOPERATION WITH THE
U.S. DEPARTMENT OF TRANSPORTATION
FEDERAL HIGHWAY ADMINISTRATION



NORTH CAROLINA PLANE COORDINATE SYSTEM
LAMBERT CONFORMAL CONIC PROJECTION